

NEW MEXICO OIL CONSERVATION COMMISSION
WELL LOCATION AND ACREAGE DEDICATION PLAT

Form C-102
Supersedes C-128
Effective 1-1-65

All distances must be from the outer boundaries of the Section.

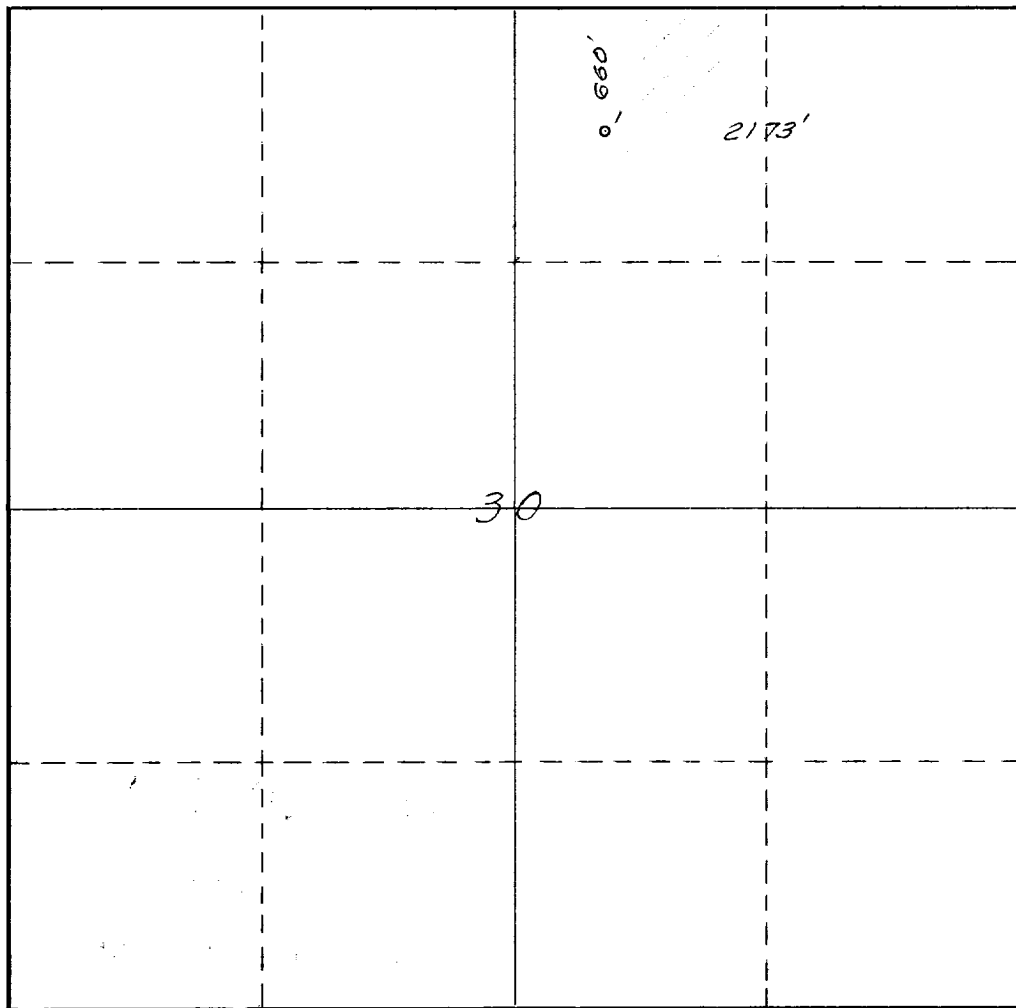
Operator Green & Michaelson Producing Co.		Lease Heller			Well No. 1
Unit Letter B	Section 30	Township 16S	Range 39E	County Lea	
Actual Footage Location of Well: 660 feet from the North line and 2173 feet from the East line					
Ground Level Elev. 3676 Gr.	Producing Formation Abo		Pool Wildcat	Dedicated Acreage: 40 Ac. Acres	

1. Outline the acreage dedicated to the subject well by colored pencil or hachure marks on the plat below.
2. If more than one lease is dedicated to the well, outline each and identify the ownership thereof (both as to working interest and royalty).
3. If more than one lease of different ownership is dedicated to the well, have the interests of all owners been consolidated by communitization, unitization, force-pooling, etc?

Yes No If answer is "yes," type of consolidation Communitization

If answer is "no," list the owners and tract descriptions which have actually been consolidated. (Use reverse side of this form if necessary.) _____

No allowable will be assigned to the well until all interests have been consolidated (by communitization, unitization, forced-pooling, or otherwise) or until a non-standard unit, eliminating such interests, has been approved by the Commission.



CERTIFICATION

I hereby certify that the information contained herein is true and complete to the best of my knowledge and belief.

Name: L. H. Michaelson

Position: **L. H. Michaelson
Vice President**

Company: **Green & Michaelson Prod. Co.**

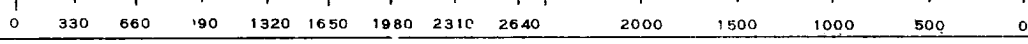

Date: **29, February 1972**

I hereby certify that the well location shown on this plat was plotted from field notes of actual surveys made by me or under my supervision, and that the same is true and correct to the best of my knowledge and belief.

Date Surveyed: 28 February 1972

Registered Professional Land Surveyor and/or Land Surveyor

Certificate No. 1390



RECEIVED

MAR 2 1972

OIL CONSERVATION COMM.
HOBBS, N. M.