

UNITED STATES
DEPARTMENT OF THE INTERIOR
BUREAU OF LAND MANAGEMENT

M.M. Oil Corp. Division
1625 N. French Dr.
Hobbs, NM 88240

FORM APPROVED
OMB No. 1004-0135
Expires July 31, 1996

SUNDRY NOTICES AND REPORTS ON WELLS

Do not use this form for proposals to drill or to re-enter an abandoned well. Use Form 3160-3 (APD) for such proposals.

SUBMIT IN TRIPLICATE - Other Instructions on reverse side

1. Type of Well

☐ Oil Well ☐ Gas Well ☒ Other Injection

2. Name of Operator

Conoco Inc.

3a. Address

10 Desta Dr. Ste 100W Midland, TX

3b. Phone No. (include area code)

915-686-5424

4. Location of Well (Footage, Sec., T., R., M., or Survey Description)

Un. P, 510' FSL & 510' FEL
Section 27, T-17S, R-32E

5. Lease Serial No.

LC 0572100

6. If Indian, Allottee or Tribe Name

7. If Unit or CA/Agreement, Name and/or No.

8. Well Name and No.

M.C.A. No. 302

9. API Well No.

30-025-24298

10. Field and Pool, or Exploratory Area

Maljamar GB-SA

11. County or Parish, State

Lea County, NM

12. CHECK APPROPRIATE BOX(ES) TO INDICATE NATURE OF NOTICE, REPORT, OR OTHER DATA

TYPE OF SUBMISSION	TYPE OF ACTION			
<input checked="" type="checkbox"/> Notice of Intent	<input type="checkbox"/> Acidize	<input type="checkbox"/> Deepen	<input type="checkbox"/> Production (Start/Resume)	<input type="checkbox"/> Water Shut-Off
<input type="checkbox"/> Subsequent Report	<input type="checkbox"/> Alter Casing	<input type="checkbox"/> Fracture Treat	<input type="checkbox"/> Reclamation	<input type="checkbox"/> Well Integrity
<input type="checkbox"/> Final Abandonment Notice	<input type="checkbox"/> Casing Repair	<input type="checkbox"/> New Construction	<input type="checkbox"/> Recomplete	<input type="checkbox"/> Other
	<input type="checkbox"/> Change Plans	<input checked="" type="checkbox"/> Plug and Abandon	<input type="checkbox"/> Temporarily Abandon	
	<input type="checkbox"/> Convert to Injection	<input type="checkbox"/> Plug Back	<input type="checkbox"/> Water Disposal	

13. Describe Proposed or Completed Operation (clearly state all pertinent details, including estimated starting date of any proposed work and approximate duration thereof. If the proposal is to deepen directionally or recompleat horizontally, give subsurface locations and measured and true vertical depths of all pertinent markers and zones. Attach the Bond under which the work will be performed or provide the Bond No. on file with BLM/BIA. Required subsequent reports shall be filed within 30 day following completion of the involved operations. If the operation results in a multiple completion or recompleat in a new interval, a Form 3160-4 shall be filed once testing has been completed. Final Abandonment Notices shall be filed only after all requirements, including reclamation, have been completed, and the operator has determined that the site is ready for final inspection.)

- Set a C.I.B.P. at 4050'. Circulate hole with gelled brine mud.
- Spot 25 sxs cement on top of C.I.B.P. at 4050'.
- Spot 25 sxs cement plug 2090'-2450'. TAG
- Perforate the 4 1/2" casing at 1040'.
- Set a cement retainer at 940' and pump 35 sxs cement thru perfs at 1040'.
- Perforate the 4 1/2" casing at 300'. Circulate 80 sxs cement thru perfs at 300' and fill hole to surface.
- Install dryhole marker and clear location.

**SEE ATTACHED FOR
CONDITIONS OF APPROVAL**

14. I hereby certify that the foregoing is true and correct

Name (Printed/Typed)

Beesa Wilkes

Title

Sr. Staff Reg. Asst.

Signature

Beesa Wilkes

Date

5-4-00

THIS SPACE FOR FEDERAL OR STATE OFFICE USE

Approved by

(ORIG. SGD.) ALEXIS C. SWOBODA

PETROLEUM ENGINEER

Date

MAY 09 2000



Conditions of approval, if any, are attached. Approval of this notice does not warrant or certify that the applicant holds legal or equitable title to those rights in the subject lease which would entitle the applicant to conduct operations thereon.

Office

Title 18 U.S.C. Section 1001, makes it a crime for any person knowingly and willfully to make to any department or agency of the United States any false, fictitious or fraudulent statements or representations as to any matter within its jurisdiction.

(Instructions on reverse)

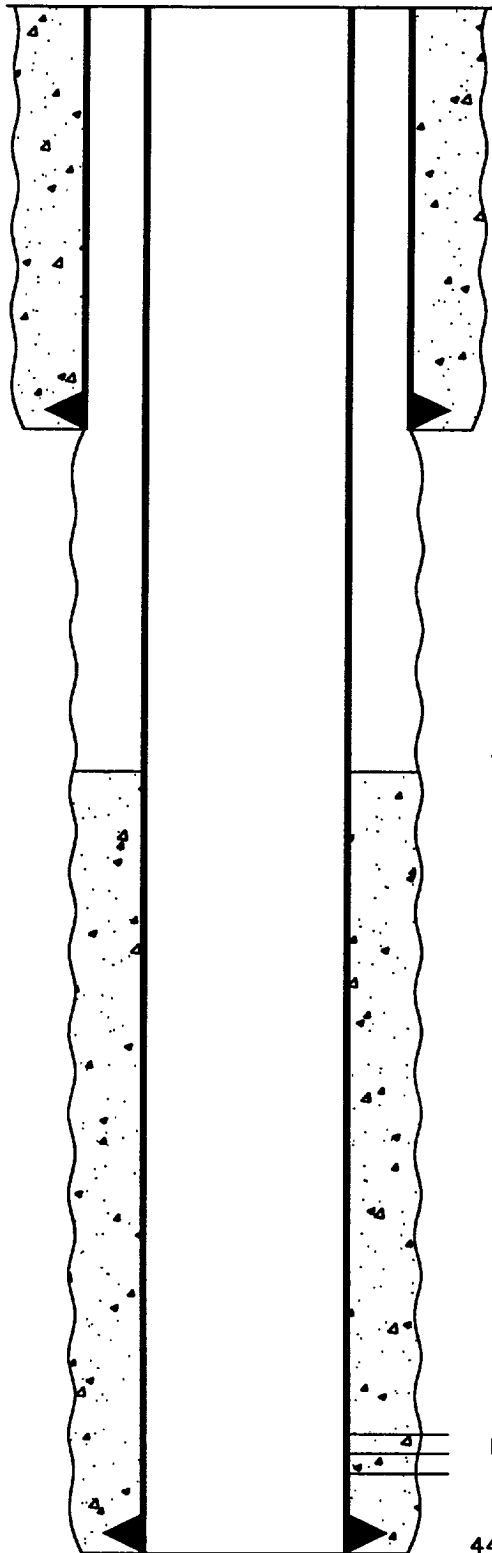
BLM(6), OGD(3), SHEAR, POUCA, COST ASST, FIELD, FILE ROOM



CURRENT WELLBORE

4/20/00

Elev. = 3948' GR +11' KB



990' - 8 5/8" Casing. Cemented w/550 sxs. Circulated to Surface.

T.O.C. @ 2400' (Temp. Survey)

Perfs 4101'-4350'

4400' - 4 1/2", 9.5#, Casing. Cemented w/400 sxs

T.D. @ 4400'

CONOCO, INC.
M.C.A. Unit #302
510' FSL & FEL
Sec. 27, T-17S, R-32E
Lea County, NM

10/10/10
10/10/10
10/10/10
10/10/10
10/10/10

RECEIVED

MAY 05 2000

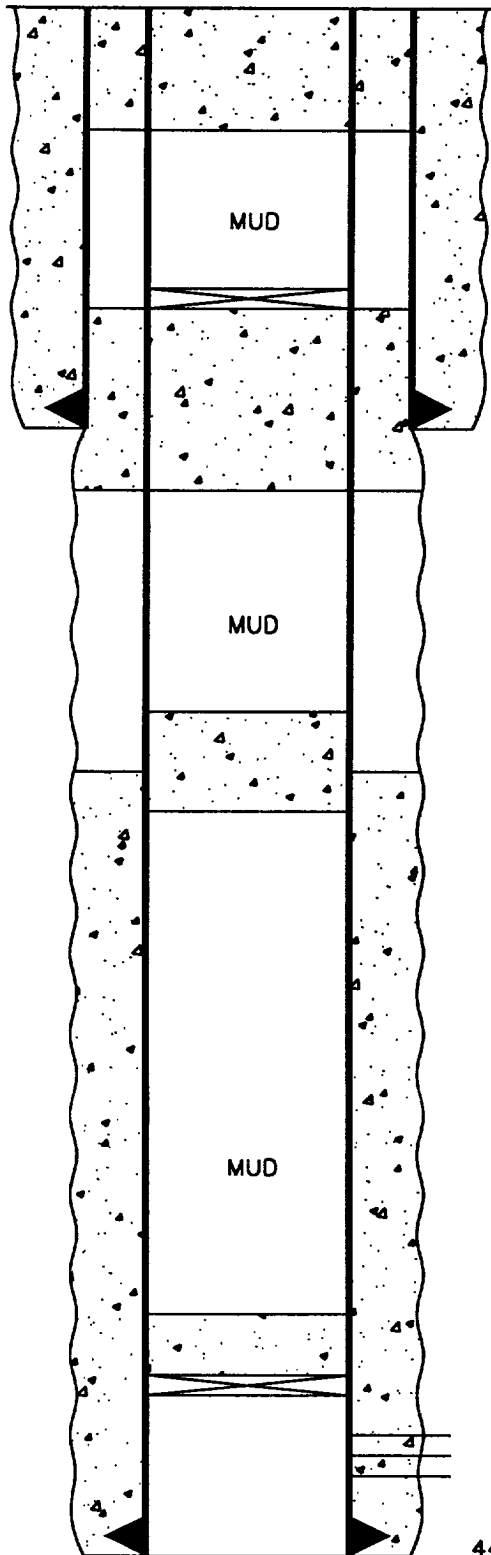
BLM

ROSWELL, NM

PROPOSED PLUG AND ABANDONMENT

4/20/00

Elev. = 3948' GR +11' KB



PERFORATE THE 4 1/2" CASING AT 300'
CIRCULATE 80 SXS CEMENT THRU PERFS AT 300'

SET A CEMENT RETAINER AT 940'
SQUEEZE 35 SXS CEMENT THRU PERFS AT 1040'

990' - 8 5/8" Casing. Cemented w/550 sxs. Circulated to Surface.

PERFORATE THE 4 1/2" CASING AT 1040'

SPOT 25 SXS CEMENT 2090'-2450'

T.O.C. @ 2400' (Temp. Survey)

SPOT 25 SXS CEMENT ON TOP OF C.I.B.P.

SET A C.I.B.P. @ 4050'

Perfs 4101'-4350'

4400' - 4 1/2", 9.5#, Casing. Cemented w/400 sxs

T.D. @ 4400'

CONOCO, INC.

M.C.A. Unit #302

510' FSL & FEL

Sec. 27, T-17S, R-32E

Lea County, NM

RECEIVED
MAY 05 2000
BLM
ROSWELL, NM

U.S. DEPARTMENT OF THE INTERIOR
BUREAU OF LAND MANAGEMENT
ROSWELL, NM