

District I  
1625 N. French Dr., Hobbs, NM 88240  
District II  
811 South First, Artesia, NM 88210  
District III  
1000 Rio Brazos Rd., Aztec, NM 87410  
District IV  
2040 South Pacheco, Santa Fe, NM 87505

State of New Mexico  
Energy, Minerals & Natural Resources  
OIL CONSERVATION DIVISION  
2040 South Pacheco  
Santa Fe, NM 87505

Form C-104  
Revised March 25, 1999  
Submit to Appropriate District Office  
5 Copies

☐ AMENDED REPORT

I. REQUEST FOR ALLOWABLE AND AUTHORIZATION TO TRANSPORT

<sup>1</sup> Operator name and Address PERMIAN RESOURCES, INC. 608 N. Main Street, Midland, TX. 79701		<sup>2</sup> OGRID Number 025797
		<sup>3</sup> Reason for Filing Code CH
<sup>4</sup> API Number 30 - 025-24473	<sup>5</sup> Pool Name Shoe Bar Wolfcamp, North <del>Shoe Bar Strawn, North</del>	<sup>6</sup> Pool Code 56295 <del>56290</del>
<sup>7</sup> Property Code 25993 07687	<sup>8</sup> Property Name HILBURN	<sup>9</sup> Well Number 1

II. <sup>10</sup> Surface Location

UL or lot no.	Section	Township	Range	Lot.Idn	Feet from the	North/South Line	Feet from the	East/West line	County
E	13	16S	35E		1980	North	660	West	Lea

<sup>11</sup> Bottom Hole Location

UL or lot no.	Section	Township	Range	Lot Idn	Feet from the	North/South line	Feet from the	East/West line	County
<sup>12</sup> Lse Code P	<sup>13</sup> Producing Method Code P	<sup>14</sup> Gas Connection Date		<sup>15</sup> C-129 Permit Number		<sup>16</sup> C-129 Effective Date		<sup>17</sup> C-129 Expiration Date	

III. Oil and Gas Transporters

<sup>18</sup> Transporter OGRID	<sup>19</sup> Transporter Name and Address	<sup>20</sup> POD	<sup>21</sup> O/G	<sup>22</sup> POD ULSTR Location and Description
022628	Texas New Mexico Pipeline Co. P. O. Box 2528 Hobbs, NM.	1877610	O	
011447	J. L. Davis P. O. Box 4836 Midland, TX. 79701	1877630	G	

IV. Produced Water




<sup>23</sup> POD 1877650	<sup>24</sup> POD ULSTR Location and Description
------------------------------	--

V. Well Completion Data

<sup>25</sup> Spud Date	<sup>26</sup> Ready Date	<sup>27</sup> TD	<sup>28</sup> PBTD	<sup>29</sup> Perforations	<sup>30</sup> DHC, MC
<sup>31</sup> Hole Size	<sup>32</sup> Casing & Tubing Size	<sup>33</sup> Depth Set		<sup>34</sup> Sacks Cement	

VI. Well Test Data

<sup>35</sup> Date New Oil	<sup>36</sup> Gas Delivery Date	<sup>37</sup> Test Date	<sup>38</sup> Test Length	<sup>39</sup> Tbg. Pressure	<sup>40</sup> Csg. Pressure
<sup>41</sup> Choke Size	<sup>42</sup> Oil	<sup>43</sup> Water	<sup>44</sup> Gas	<sup>45</sup> AOF	<sup>46</sup> Test Method

<sup>47</sup> I hereby certify that the rules of the Oil Conservation Division have been complied with and that the information given above is true and complete to the best of my knowledge and belief. Signature: 		OIL CONSERVATION DIVISION	
Printed name: Robert H. Marshall		Approved by: 	
Title: Vice President		Title:	
Date: 5/22/00		Approval Date:	
Phone: 915-685-1855			
<sup>48</sup> If this is a change of operator fill in the OGRID number and name of the previous operator MERIT ENERGY COMPANY 014591			
Previous Operator Signature 		Printed Name Arlene Valliquette, Mgr. - Regulatory Affairs	
		Title Date 5/22/00	

