

DISTRIBUTION			
FANFAFE			
FILE			
U.S.G.S.			
LAND OFFICE			
TRANSPORTER	OIL		
	GAS		
OPERATOR			
PRORATION OFFICE			

NEW MEXICO OIL CONSERVATION COMMISSION
REQUEST FOR ALLOWABLE
AND
AUTHORIZATION TO TRANSPORT OIL AND NATURAL GAS

Form C-104
Supersedes Old C-104 and C-110
Effective 1-1-65

Operator Phillips Petroleum Company	
Address Room 711, Phillips Bldg., Odessa, Texas 79761	
Reason(s) for filing (Check proper box)	
New Well <input checked="" type="checkbox"/>	Change in Transporter of:
Recompletion <input type="checkbox"/>	Oil <input type="checkbox"/> Dry Gas <input type="checkbox"/>
Change in Ownership <input type="checkbox"/>	Casinghead Gas <input type="checkbox"/> Condensate <input type="checkbox"/>
Other (Please explain)	

If change of ownership give name
and address of previous owner

I. DESCRIPTION OF WELL AND LEASE

Lease Name Phillips E State	Well No. 18	Pool Name, Including Formation Maljamar Grayburg/San Andres	Kind of Lease State, Oil Gas Condensate	Lease No. B 2229
Location				
Unit Letter <u>F</u> : <u>1980</u> Feet From The <u>north</u> Line and <u>1980</u> Feet From The <u>west</u>				
Line of Section <u>15</u> Township <u>17-S</u> Range <u>33-E</u> , NMPM, <u>Lea</u> County				

II. DESIGNATION OF TRANSPORTER OF OIL AND NATURAL GAS

Name of Authorized Transporter of Oil <input checked="" type="checkbox"/> or Condensate <input type="checkbox"/> The Permian Corporation	Address (Give address to which approved copy of this form is to be sent) Box 3119, Midland, Texas 79701					
Name of Authorized Transporter of Casinghead Gas <input checked="" type="checkbox"/> or Dry Gas <input type="checkbox"/> Phillips Petroleum Company	Address (Give address to which approved copy of this form is to be sent) Room 711 Phillips Bldg, Odessa, Texas 79761					
If well produces oil or liquids, give location of tanks.	Unit B	Sec. 15	Twp. 17	Rge. 33	Is gas actually connected? Yes	When 2-4-74

If this production is commingled with that from any other lease or pool, give commingling order number: --

V. COMPLETION DATA

Designate Type of Completion - (X)	Oil Well <input checked="" type="checkbox"/>	Gas Well	New Well <input checked="" type="checkbox"/>	Workover	Deepen	Plug Back	Same Res'v.	Diff. Res'v.
Date Spudded 12-23-71	Date Compl. Ready to Prod. 1-7-74	Total Depth 4540'	P.B.T.D. 4504'					
Elevations (DF, FKB, RT, GR, etc.) 4174' Gr.	Name of Producing Formation Grayburg/San Andres	Top Oil/Gas Pay 4227'	Tubing Depth 4350'					
Perforations 4382-87', 4435-40'.		Depth Casing Shoe 4539'						
TUBING, CASING, AND CEMENTING RECORD								
HOLE SIZE	CASING & TUBING SIZE	DEPTH SET			SACKS CEMENT			
12-1/4"	8-5/8"	424' (300sx ClassH w/2%CaCl2&1/L/Flocel in 1st 150 sx) (Circ 50 sx)						
7-7/8"	4-1/2"	4539' (150sx ClassH 40%DD, 150sx ClassH w/ 8#salt/sx) (Temp.survey TOC @2800')						
	2-3/8"	4350'						

V. TEST DATA AND REQUEST FOR ALLOWABLE OIL WELL

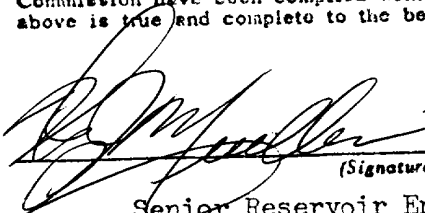
Date First New Oil Run To Tanks 2-1-74	Date of Test 2-7-74	Producing Method (flow, pump, gas lift, etc.) Pump	
Length of Test	Tubing Pressure	Casing Pressure	Choke Size
	--	--	--
Actual Prod. During Test	Oil-Bbls. 17	Water-Bbls. 0	Gas-MCF 17

GAS WELL


Actual Prod. Test-MCF/D --	Length of Test --	Bbls. Condensate/MMCF --	Gravity of Condensate --
Testing Meth. d (pitot, back pr.) --	Tubing Pressure (Start-End) --	Casing Pressure (Start-End) --	Choke Size --

VI. CERTIFICATE OF COMPLIANCE

I hereby certify that the rules and regulations of the Oil Conservation Commission have been complied with and that the information given above is true and complete to the best of my knowledge and belief.


W. J. Mueller
(Signature)
Senior Reservoir Engineer
(Title)
2-8-74
(Date)

OIL CONSERVATION COMMISSION

APPROVED _____, 19____
BY 
TITLE _____

This form is to be filed in compliance with RULE 1104.

If this is a request for allowable for a newly drilled or deepened well, this form must be accompanied by a tabulation of the deviation tests taken on the well in accordance with RULE 111.

All sections of this form must be filled out completely for allowable on new and recompleted wells.


Fill out only Sections I, II, III, and VI for changes of owner, well name or number, or transporter, or other such change of condition.

Separate Forms C-104 must be filed for each pool in multiply completed wells.

INCLINATION REPORT

Field Name Maljamar Grayburg San Andres County Lea
Operator Phillips Petroleum Company Address Rm. 711 Phillips Bldg. City Odessa, Tx.
Lease Name Phillips E. State Well No. 18
Location Unit F 1980 feet from the north line and 1980 feet from
west line of Section 15, Township 17-S, Range 33-E

[illegible]

 W. J. Mueller
Signature and Title of Affiant
Senior Reservoir Engineer
7th day of **January**

Dorothy V. Anderson **Dorothy V. Anderson**
Notary Public in and for **Ector**
County, Texas

My Commission expires 6-1-75