

NEW MEXICO OIL CONSERVATION COMMISSION


OPERATOR W. A. Moncrief, Jr. ADDRESS 400 Metro Bldg., Midland, Texas 79701  
 FIELD \_\_\_\_\_ LEASE Phillips-State WELL NO. 1  
 LOCATION 1980' FSL & 660' FEL, Section 8, T16S, R34E, Lea County, New Mexico

DEVIATION RECORD

<u>DEPTH</u>	<u>DEGREES</u>	<u>DEPTH</u>	<u>DEGREES</u>
375	1/4	4,450	1-1/4
874	1/2	4,574	3/4
1,247	1/2	5,053	1
1,742	3/4	5,547	3/4
2,236	1	6,038	3/4
2,481	2	6,534	1
2,841	5	6,985	1-1/2
2,881	5-1/2	7,466	1-1/2
2,927	4-3/4	7,961	1-1/2
2,955	4	8,454	1-3/4
3,032	4	9,141	1-3/4
3,110	2-3/4	9,639	2
3,250	1-3/4	10,136	1-3/4
3,445	1-1/4	10,590	2
3,898	3/4	10,786	2
4,340	1		


Certification of personal knowledge of Deviation Record:

I hereby certify that I have personal knowledge of the data and facts placed on this form, and that such information is true and complete.


  
 \_\_\_\_\_  
 Signature  
 \_\_\_\_\_  
 The Ard Drilling Company, Inc.  
 \_\_\_\_\_  
 Company

STATE OF TEXAS  
 COUNTY OF MIDLAND

Before me, the undersigned authority, on this day personally appeared Ivan Ard, known to me to be the person whose name is subscribed hereto, who, after being duly sworn, on oath states that he is acting at the direction and on behalf of the operator of the well identified in this instrument and that such well was not intentionally deviated from the vertical.

  
 \_\_\_\_\_  
 Signature  
 \_\_\_\_\_  
 Vice- President  
 \_\_\_\_\_  
 Title

Sworn and Subscribed to before me, this the 24th day of July, 1978

  
 \_\_\_\_\_  
 Notary Public in and for Midland County,  
 Texas.

MY COMMISSION EXPIRES:  
4-30-79

RECEIVED

JUL 28 1978

CIL COMMUNICATION COMM.  
HOBBS, N. M.