

## NEW MEXICO OIL CONSERVATION COMMISSION


OPERATOR Hexagon Oil & Gas, Inc. ADDRESS 905 Neil P. Anderson Bldg., 411 West Seventh  
Fort Worth, Texas 76102  
FIELD \_\_\_\_\_ LEASE Sombrero MS State WELL NO. 2  
LOCATION NEO of NWQ Section 27-16-33, Lea County, New Mexico

## DEVIATION RECORD

DEPTH	DEGREES	DEPTH	DEGREES	DEPTH	DEGREES	DEPTH	DEGREES
335	3/4	7603	1-1/2				
824	1/4	8077	1-1/4				
1324	3/4	8475	1				
1793	3/4	8950	1				
2199	1	9346	3/4				
2762	1	9824	1				
3198	1	10,283	1/2				
3698	3/4	10,782	1				
4161	1-1/4	10,840	1/2				
4510	1/4						
4994	3/4						
5486	1/2						
5563	1-1/4						
6047	1						
6156	1-3/4						
6643	1-1/2						
7143	1-1/2						

Certification of personal knowledge of Deviation Record:


I hereby certify that I have personal knowledge of the data and facts placed on this form, and that such information is true and complete.

  
Signature

The Ard Drilling Company, Inc.  
Company

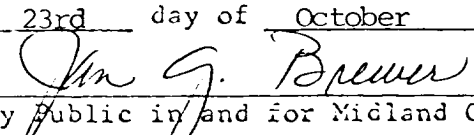
STATE OF TEXAS  
COUNTY OF MIDLAND

Before me, the undersigned authority, on this day personally appeared Dean Sims, known to me to be the person whose name is subscribed hereto, who, after being duly sworn, on oath states that he is acting at the direction and on behalf of the operator of the well identified in this instrument and that such well was not intentionally deviated from the vertical.

  
Signature

Drilling Superintendent  
Title

Sworn and Subscribed to before me, this the 23rd day of October, 19 80

  
Notary Public in and for Midland County,  
Texas.

My Commission Expires:

09-10-84