



NEW MEXICO OIL CONSERVATION COMMISSION  
WELL LOCATION AND ACREAGE DEDICATION PLAT

Form No. 1  
Supersedes G-128  
Effective 1-1-67

All distances must be from the outer boundaries of the Section


Elk Oil Co.		N.E. Kemnitz		6
N	9	16 South	34 East	Lea
660	South	1980	West	
4120.6'	Morrow	Kemnitz Morrow	320	

- Outline the acreage dedicated to the subject well by colored pencil or hatchure marks on the plat below.
- If more than one lease is dedicated to the well, outline each and identify the ownership thereof (both as to working interest and royalty).
- If more than one lease of different ownership is dedicated to the well, have the interests of all owners been consolidated by communitization, unitization, force-pooling, etc?


X Yes      No      If answer is "yes," type of consolidation Communitization

If answer is "no," list the owners and tract descriptions which have actually been consolidated, if so, over what period, this form if necessary.

Communitization will be assigned to the well until all interests have been consolidated. If communitization is not assigned, the well will be assigned to the well until a non-standard unit, eliminating such interests, has been assigned to the well.


MWJ L-5488	ELK K-6874		

I hereby certify that the above is a true and correct copy of the original plat as filed with the Commission.

  
Joseph J. Kelly  
President  
ELK OIL COMPANY

I hereby certify that the above is a true and correct copy of the original plat as filed with the Commission.

Feb. 10, 1981

  
JOHN W. WEST  
PATRICK A. BOWEN  
RONALD L. BOWEN

PC

RECEIVED

FEB 19 1981

OIL CONSERVATION DIV.

171