

**NEW MEXICO OIL CONSERVATION COMMISSION
WELL LOCATION AND ACREAGE DEDICATION PLAT**

Form C-102
Supersedes C-128
Effective 1-1-65

All distances must be from the outer boundaries of the Section.

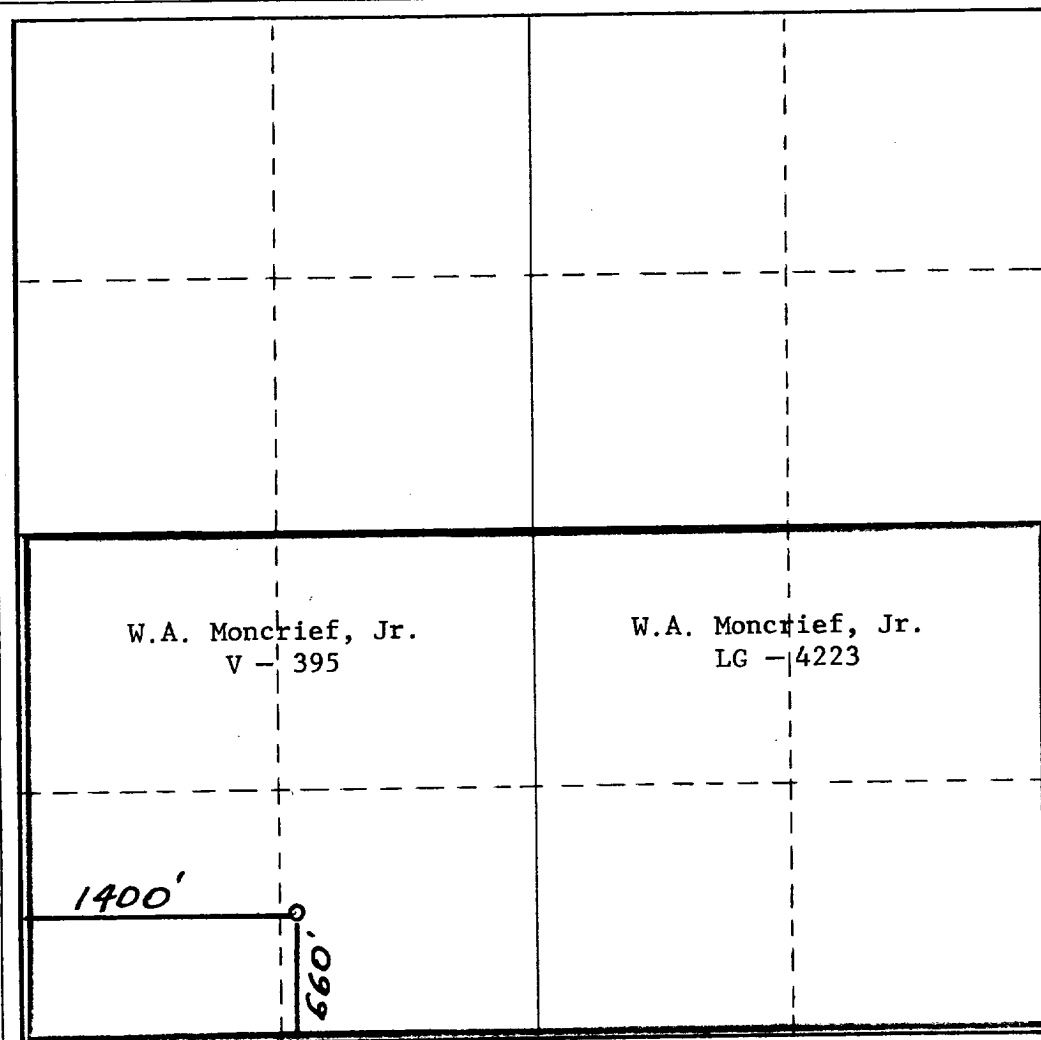
Operator W.A. MONCRIEF JR.			Lease No. 1 Sombrero State		Well No. 1
Unit Letter N	Section 18	Township 16 South	Range 34 East	County Lea	
Actual Footage Location of Well: 660 feet from the South line and 1400 feet from the West line					
Ground Level Elev: 4150.5	Producing Formation Atoka		Pool Sombrero Atoka		Dedicated Acreage: 304.38 Acres

1. Outline the acreage dedicated to the subject well by colored pencil or hachure marks on the plat below.
2. If more than one lease is dedicated to the well, outline each and identify the ownership thereof (both as to working interest and royalty).
3. If more than one lease of different ownership is dedicated to the well, have the interests of all owners been consolidated by communitization, unitization, force-pooling, etc?

☒ Yes ☐ No If answer is "yes," type of consolidation communitization

If answer is "no," list the owners and tract descriptions which have actually been consolidated. (Use reverse side of this form if necessary.) _____

No allowable will be assigned to the well until all interests have been consolidated (by communitization, unitization, forced-pooling, or otherwise) or until a non-standard unit, eliminating such interests, has been approved by the Commission.



CERTIFICATION

I hereby certify that the information contained herein is true and complete to the best of my knowledge and belief.

Dewey E. Thornton

Name

Dewey E. Thornton

Position

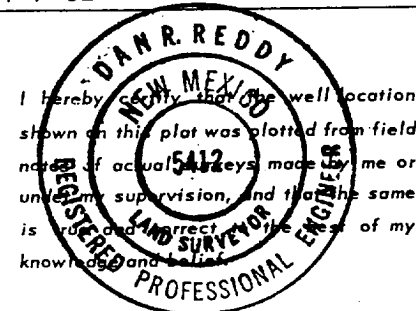
Exploration Manager

Company

W.A. Moncrief, Jr.

Date

4-7-82



Date Surveyed


Apr. 3, 1982

Registered Professional Engineer
and/or Land Surveyor

Dan R. Reddy

Certificate No.

NMPE&LS No. 5412



RECEIVED

APR 12 1982

**CCB
HOBBS OFFICE**