

NEW MEXICO OIL CONSERVATION COMMISSION

OPERATOR Charles Gillespie, Jr. ADDRESS P.O. Box 8, Midland, TX 79701

FIELD _____ LEASE Snyder F-2 WELL NO. _____

LOCATION SW 5-16-36, Lea County, New Mexico


DEVIATION RECORD

DEPTH DEGREES DEPTH DEGREES DEPTH DEGREES DEPTH DEGREES

143	1/4	5780	1-1/4	10565	3/4		
358	1/2	6280	1-1/4	10780	1		
858	1/2	6801	3/4				
1596	3/4	6871	3/4				
2097	1/4	7380	1-1/4				
2646	1/2	7880	1/4				
3183	1/2	8380	1/2				
3681	1	8832	1-3/4				
4154	1	9023	1/2				
4736	1/4	9640	1				
5280	1-1/2	10094	1/2				

Certification of personal knowledge of Deviation Record:

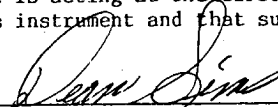
I hereby certify that I have personal knowledge of the data and facts placed on this form, and that such information is true and complete.


Signature

Ard Drilling Company, Inc.
Company

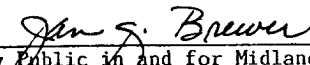
STATE OF TEXAS
COUNTY OF MIDLAND

Before me, the undersigned authority, on this day personally appeared _____, known to me to be the person whose name is subscribed hereto, who, after being duly sworn, on oath states that he is acting at the direction and on behalf of the operator of the well identified in this instrument and that such well was not intentionally deviated from the vertical.


Signature

Drilling Superintendent
Title

Sworn and Subscribed to before me, this the 15th day of OCTOBER, 1984.


Notary Public in and for Midland County, Texas.

My Commission Expires:

09-10-88