


# INCLINATION REPORT

OPERATOR LYNX PETROLEUM ADDRESS P. O. BOX 1666, HOBBS, NM 88240  
 LEASE NAME DOUGHTY WELL NO. #1 FIELD \_\_\_\_\_  
 LOCATION \_\_\_\_\_

DEPTH	ANGLE INCLINATION DEGREES	DISPLACEMENT	DISPLACEMENT ACCUMULATED
250	$\frac{1}{4}$	1.1000	1.1000
483	$\frac{1}{4}$	1.0252	2.1252
971	$\frac{3}{4}$	6.3928	8.5180
1381	$2\frac{1}{4}$	16.1130	24.6310
1506	1 $\frac{3}{4}$	3.8125	28.4435
1960	$1\frac{1}{2}$	11.8948	40.3383
2090	1 $\frac{3}{4}$	3.9650	44.3033
2240	$1\frac{1}{2}$	3.9300	48.2333
2840	$1\frac{1}{2}$	15.7200	63.9533
3371	1	9.2925	73.2458
3727	$1\frac{1}{2}$	9.3272	82.5730
4160	1 $\frac{3}{4}$	13.2065	95.7795
4560	1	7.0000	102.7795
4921	$1\frac{1}{4}$	7.8698	110.6493
5413	$1\frac{1}{2}$	12.8904	123.5397
5905	1	8.6100	132.1497
6350	$\frac{3}{4}$	5.8295	137.9792
6360	$\frac{3}{4}$	.1310	138.1102


I hereby certify that the above data as set forth is true and correct to the best of my knowledge and belief.

CACTUS DRILLING COMPANY

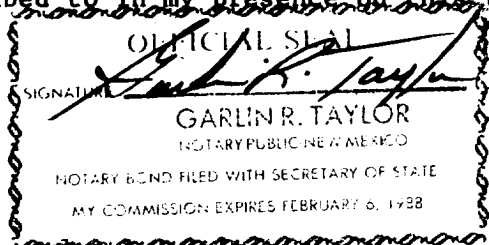
  
 TITLE DEBRA KELLY, OFFICE MANAGER

**AFFIDAVIT:**

Before me, the undersigned authority, appeared DEBRA KELLY  
 known to me to be the person whose name is subscribed herebelow, who, on making  
 deposition, under oath states that he is acting for and in behalf of the operator  
 of the well identified above, and that to the best of his knowledge and belief such  
 well was not intentionally deviated from the true vertical whatsoever.

  
 AFFIANT'S SIGNATURE

Sworn and subscribed to in my presence on this the 16th day of NOVEMBER, 1984



SEAL

Notary Public in and for the County  
 of Lea, State of New Mexico

RECEIVED

JAN -9 1985

U.S. D.  
INVESTIGATIVE OFFICE