

District I
1625 N. French Dr., Hobbs, NM 88240

District II
811 South First, Artesia, NM 88210

District III
1000 Rio Brazos Rd., Aztec, NM 87410

District IV
2040 South Pacheco, Santa Fe, NM 87505

State of New Mexico
Energy, Minerals & Natural Resources

OIL CONSERVATION DIVISION
2040 South Pacheco
Santa Fe, NM 87505

Form C-104
Revised March 25, 1999

Submit to Appropriate District Office
5 Copies

☐ AMENDED REPORT

I. REQUEST FOR ALLOWABLE AND AUTHORIZATION TO TRANSPORT

¹ Operator name and Address Kevin O. Butler & Associates, Inc. P. O. Box 1171 Midland, TX 79792		² OGRID Number 012627
		³ Reason for Filing Code CH 12/11/99
⁴ API Number 30 - 025-29208	⁵ Pool Name ANDERSON RANCH WOOLFCAMP	⁶ Pool Code 01360
⁷ Property Code 25387	⁸ Property Name STATE LAND 76	⁹ Well Number 5

II. ¹⁰ Surface Location

UL or lot no. J	Section 2	Township 16S	Range 32E	Lot Idn	Feet from the 4920	North/South Line SOUTH	Feet from the 1650	East/West line EAST	County LEA
--------------------	--------------	-----------------	--------------	---------	-----------------------	---------------------------	-----------------------	------------------------	---------------

¹¹ Bottom Hole Location

UL or lot no. J	Section 2	Township 16S	Range 32E	Lot Idn	Feet from the 290 4920	North/South line SOUTH	Feet from the 1650	East/West line EAST	County LEA
¹² Lse Code S	¹³ Producing Method Code P	¹⁴ Gas Connection Date	¹⁵ C-129 Permit Number	¹⁶ C-129 Effective Date	¹⁷ C-129 Expiration Date				

III. Oil and Gas Transporters

¹⁸ Transporter OGRID	¹⁹ Transporter Name and Address	²⁰ POD	²¹ O/G	²² POD ULSTR Location and Description
012426	KELLY MCLASKY P. O. BOX 580 HOBBS, NM 88241	1077610	0	
005097	CONOCO, INC. 600 N. DAIRY ASHFORD HOUSTON, TX 77079	1077630	G	

IV. Produced Water




²³ POD	²⁴ POD ULSTR Location and Description
-------------------	--


V. Well Completion Data

²⁵ Spud Date	²⁶ Ready Date	²⁷ TD	²⁸ PBTD	²⁹ Perforations	³⁰ DHC, MC
³¹ Hole Size	³² Casing & Tubing Size	³³ Depth Set	³⁴ Sacks Cement		

VI. Well Test Data

³⁵ Date New Oil	³⁶ Gas Delivery Date	³⁷ Test Date	³⁸ Test Length	³⁹ Tbg. Pressure	⁴⁰ Csg. Pressure
⁴¹ Choke Size	⁴² Oil	⁴³ Water	⁴⁴ Gas	⁴⁵ AOF	⁴⁶ Test Method

⁴⁷ I hereby certify that the rules of the Oil Conservation Division have been complied with and that the information given above is true and complete to the best of my knowledge and belief. Signature: 	OIL CONSERVATION DIVISION	
Printed name: KEVIN O. BUTLER	Approved by: 	
Title: PRESIDENT	Title: 	
Date: 2/14/00	Approval Date: APR 11 2000	
Phone: 915/682-1178		

⁴⁸ If this is a change of operator fill in the OGRID number and name of the previous operator HEADINGTON OIL COMPANY, L.P. (OGRID 010268)			
Previous Operator Signature 	Printed Name J. Michael Warren	Title Reg. Coord.	Date 2-11-00