

## INCLINATION REPORT

OPERATOR Alpha 21

ADDRESS P.O. Box 1206, Jal N.M. 88252

LEASE NAME Shell State

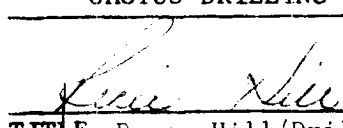
WELL NO. #1 FIELD

LOCATION Section 10, T17S, R33E

DEPTH	ANGLE INCLINATION DEGREES	DISPLACEMENT	DISPLACEMENT ACCUMULATED
425	1	7.4375	7.4375
897	1	8.2600	15.6975
1370	1	8.2775	23.9750
1370	1 1/4	10.9000	34.8750
2267	1 1/4	10.8346	45.7096
2867	3/4	6.5500	52.2596
3345	1	8.3650	60.6246
3817	1	8.2600	68.8846
4291	1	8.2950	77.1796
4750	1 1/4	10.0062	87.1858


I hereby certify that the above data as set forth is true and correct to the best of my knowledge and belief.

CACTUS DRILLING COMPANY

  
 TITLE Renee Hill/Drilling Secretary


## AFFIDAVIT:

Before me, the undersigned authority, appeared Renee Hill known to me to be the person whose name is subscribed herebelow, who, on making deposition, under oath states that he is acting for and in behalf of the operator of the well identified above, and that to the best of his knowledge and belief such well was not intentionally deviated from the true vertical whatsoever.

  
 AFFIANT'S SIGNATURE

Sworn and subscribed to in my presence on this the 18<sup>th</sup> day of June, 19 85

JUN 20 1985

  
 Notary Public in and for the County of Midland, State of Texas

SEAL

REMOVED

JUL 22 1985

0-10  
HONORARY OFFICE