

N. MEXICO OIL CONSERVATION COMMISS
WELL LOCATION AND ACREAGE DEDICATION PLAT

Form C-102
 Supersedes C-128
 Effective 1-1-65

All distances must be from the outer boundaries of the Section


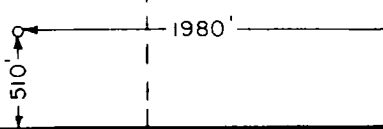
Operator SANTA FE ENERGY			Lease NH 35		Well No. 1
Section 0	Section 35	Township 15 SOUTH	Range 33 EAST	County LEA	
Actual Surface Location of Well:					
510		feet from the SOUTH	line and	1980	feet from the EAST line
Ground Level Elev. 4146.0	Producing Formation Wolfcamp		Pool North Hume Wolfcamp		Dedicated Acreage: 80 Acres

1. Outline the acreage dedicated to the subject well by colored pencil or hachure marks on the plat below.
2. If more than one lease is dedicated to the well, outline each and identify the ownership thereof (both as to working interest and royalty).
3. If more than one lease of different ownership is dedicated to the well, have the interests of all owners been consolidated by communitization, unitization, force-pooling, etc?

☒ Yes ☐ No If answer is "yes," type of consolidation Lease pooling provisions

If answer is "no," list the owners and tract descriptions which have actually been consolidated. (Use reverse side of this form if necessary.) _____

No allowable will be assigned to the well until all interests have been consolidated (by communitization, unitization, forced-pooling, or otherwise) or until a non-standard unit, eliminating such interests, has been approved by the Commission.

Fee Leases Santa Fe Energy Operating Partners, L.P., et al - 100% WI Mobil, et al - 18.75% - 25% Royalty Interest		
		

CERTIFICATION


I hereby certify that the information contained herein is true and complete to the best of my knowledge and belief.

Name
Michael R. Burton
 Position
SR. Engineer, Drilling
 Company
Santa Fe Energy Operating Partners, L.P.
 Date
10-26-87

I hereby certify that the well location shown on this plat was plotted from field notes of actual surveys made by me or under my supervision, and that the same is true and correct to the best of my knowledge and belief.

Date Surveyed
OCTOBER 3, 1987

Registered Professional Engineer and/or Land Surveyor



Certificate No. **JOHN W. WEST, 676**
RONALD J. EIDSON, 3239