

STATE OF NEW MEXICO
ENERGY AND MINERALS DEPARTMENT

CONSERVATION DIVISION
P. O. BOX 2088
SANTA FE, NEW MEXICO 87501

30-025-30250
Form C-101
Revised 10-1-78

NO. OF COPIES RECEIVED	
DISTRIBUTION	
SANTA FE	
FILE	
U.S.G.S.	
LAND OFFICE	
OPERATOR	

5A. Indicate Type of Lease	
STATE <input checked="" type="checkbox"/>	FEE <input type="checkbox"/>
5. State Oil & Gas Lease No. 2516-B	

APPLICATION FOR PERMIT TO DRILL, DEEPEN, OR PLUG BACK

1a. Type of Work b. Type of Well OIL WELL <input checked="" type="checkbox"/> GAS WELL <input type="checkbox"/> OTHER <input type="checkbox"/> DRILL <input checked="" type="checkbox"/> DEEPEN <input type="checkbox"/> PLUG BACK <input type="checkbox"/> SINGLE ZONE <input type="checkbox"/> MULTIPLE ZONE <input type="checkbox"/>			7. Unit Agreement Name
2. Name of Operator Petrus Oil Company, L. P.			8. Farm or Lease Name State D
3. Address of Operator 12377 Merit Drive, Suite 1600 Dallas, Texas 75251			9. Well No. 6
4. Location of Well UNIT LETTER <u>P</u> LOCATED <u>660</u> FEET FROM THE <u>South</u> LINE AND <u>330</u> FEET FROM THE <u>East</u> LINE OF SEC. <u>11</u> TWP. <u>17S</u> RGE. <u>33E</u> NMPM			10. Field and Pool, or Wildcat Maljamar-Grayburg SanAnd
			12. County Lea
19. Proposed Depth 4700'		19A. Formation Grayburg-SanAndres	20. Rotary or C.T. Rotary
21. Elevations (Show whether DF, RT, etc.) 4146' GL	21A. Kind & Status Plug. Bond Blanket	21B. Drilling Contractor Unknown L + M DRILLING	22. Approx. Date Work will start 2-26-88

PROPOSED CASING AND CEMENT PROGRAM

SIZE OF HOLE	SIZE OF CASING	WEIGHT PER FOOT	SETTING DEPTH	SACKS OF CEMENT	EST. TOP
12-1/4	8-5/8	24	1500	800	Surface
7-7/8	5-1/2	17	4700	825	Surface

IN ABOVE SPACE DESCRIBE PROPOSED PROGRAM; IF PROPOSAL IS TO DEEPEN OR PLUG BACK, GIVE DATA ON PRESENT PRODUCTIVE ZONE AND PROPOSED NEW PRODUCTIVE ZONE. GIVE BLOWOUT PREVENTER PROGRAM, IF ANY.

I hereby certify that the information above is true and complete to the best of my knowledge and belief.

Signed Suzanne Welch Title Regulatory Coordinator Date 02-23-88

(This space for State Use)

ORIGINAL SIGNED BY JERRY SEXTON

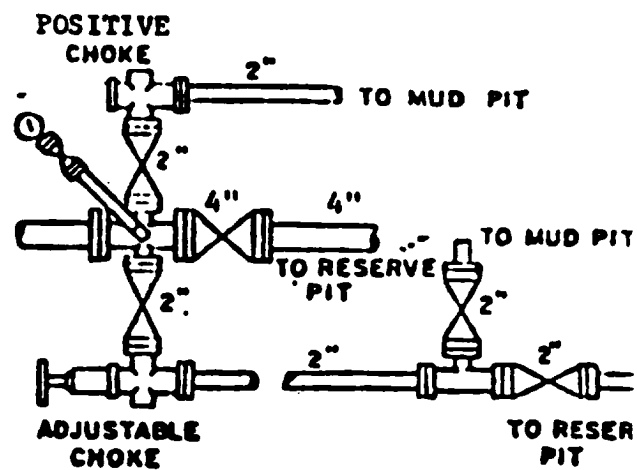
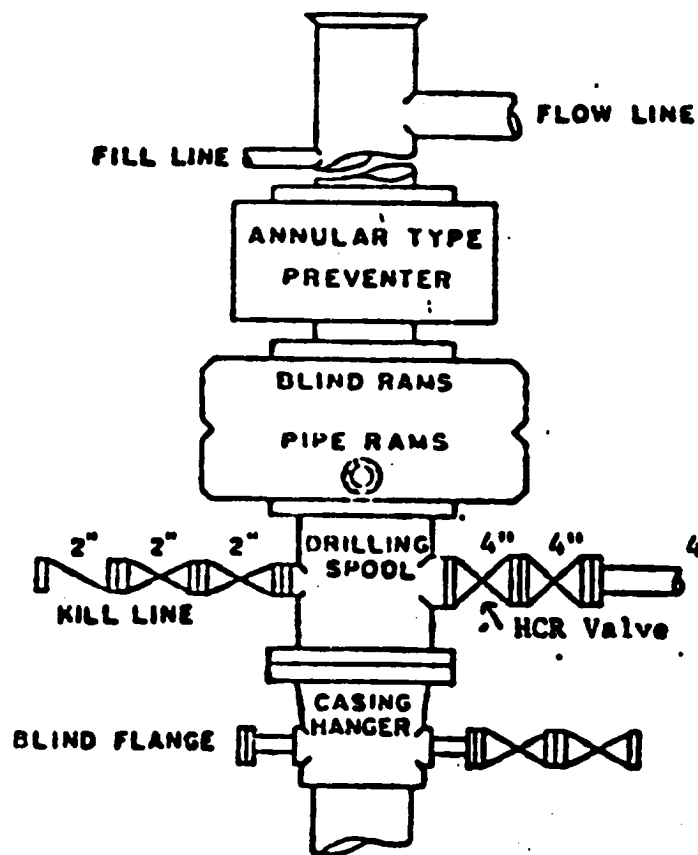
APPROVED BY DISTRICT I SUPERVISOR TITLE DATE

CONDITIONS OF APPROVAL, IF ANY:

FEB 24 1988

Permit Expires 6 Months From Approval
Date Unless Drilling Underway.

REC'D
FEB 24 1988
HOBBS OFFICE



RECEIVED
FEB 24 1988
OCCD
HOBBES OFFICE

MEXICO OIL CONSERVATION COMMIS. 1
WELL LOCATION AND ACREAGE DEDICATION PLAT

Form C-102
Supersedes C-128
Effective 1-1-65

All distances must be from the outer boundaries of the Section.

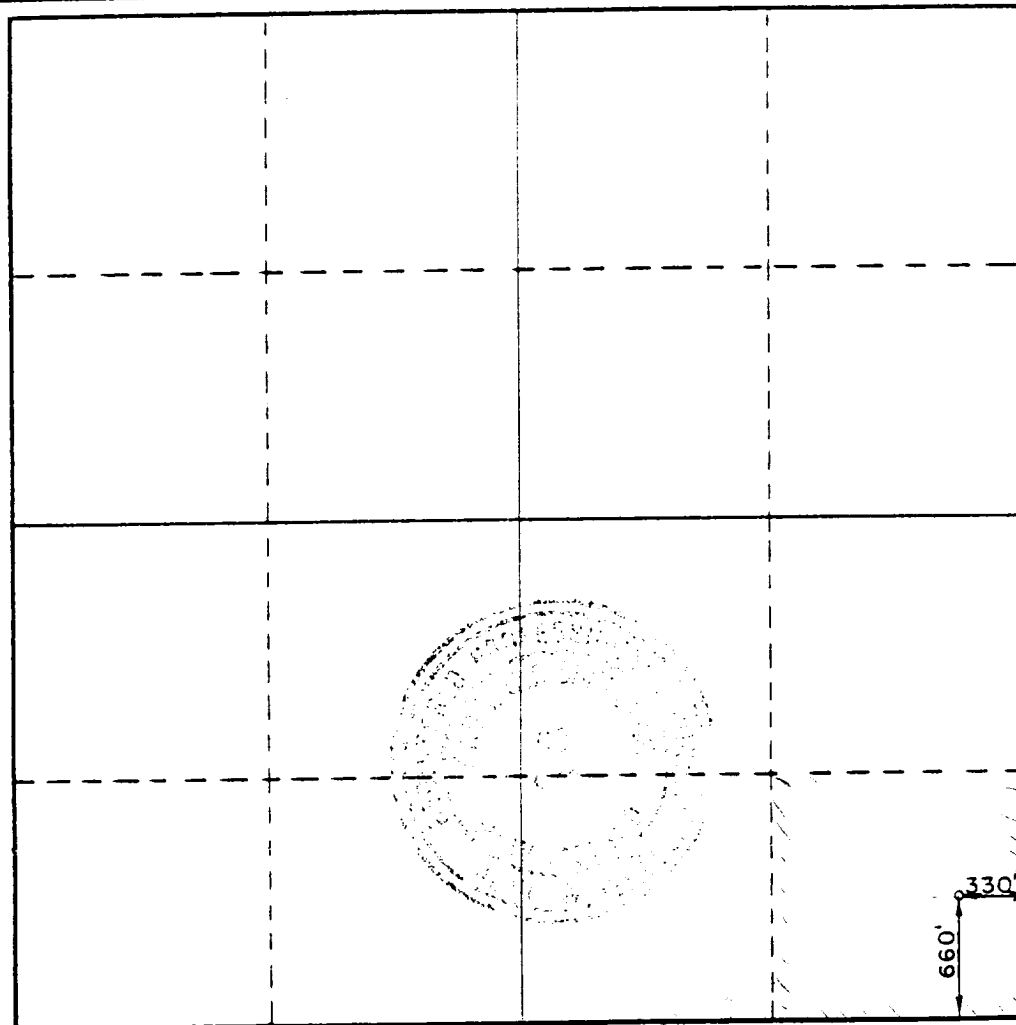
Operator PETRUS Oil Company, L. P.		Lease STATE D		Well No. 6
Unit Letter P	Section 11	Township 17 SOUTH	Range 33 EAST	County LEA
Actual Footage Location of Well: 660 feet from the SOUTH line and 330 feet from the EAST line				
Ground Level Elev. 4146	Producing Formation Grayburg San Andres	Pool Maljamar Grayburg San Andres	Dedicated Acreage: 40 Acres	

1. Outline the acreage dedicated to the subject well by colored pencil or hachure marks on the plat below.
2. If more than one lease is dedicated to the well, outline each and identify the ownership thereof (both as to working interest and royalty).
3. If more than one lease of different ownership is dedicated to the well, have the interests of all owners been consolidated by communitization, unitization, force-pooling, etc?

☐ Yes ☐ No If answer is "yes," type of consolidation _____

If answer is "no," list the owners and tract descriptions which have actually been consolidated. (Use reverse side of this form if necessary.) _____

No allowable will be assigned to the well until all interests have been consolidated (by communitization, unitization, forced-pooling, or otherwise) or until a non-standard unit, eliminating such interests, has been approved by the Commission.



CERTIFICATION

I hereby certify that the information contained herein is true and complete to the best of my knowledge and belief.

Suzann J. Welch
Name

Suzann J. Welch

Position

Regulatory Coordinator

Company

Petrus Oil Company, L.P.

Date

02-23-88

I hereby certify that the well location shown on this plat was plotted from field notes of actual surveys made by me or under my supervision, and that the same is true and correct to the best of my knowledge and belief.

Date Surveyed

FEBRUARY 19, 1988

Registered Professional Engineer and/or Land Surveyor

[Signature]
Certificate No. **JOHN W. WEST, 676**
RONALD J. EIDSON, 3239

WGL 5-10-88

ELF