

District I  
PO Box 1980, Hobbs, NM 88241-1980

District II  
311 South First, Artesia, NM 88210

District III  
1000 Rio Brazos Rd., Aztec, NM 87410

District IV  
2040 South Pacheco, Santa Fe, NM 87505

State of New Mexico  
Energy, Minerals & Natural Resources Department

OIL CONSERVATION DIVISION  
2040 South Pacheco  
Santa Fe, NM 87505

Form C-104  
Revised October 18, 1994

Instructions on back

Submit to Appropriate District Office

5 Copies

☐ AMENDED REPORT

I. REQUEST FOR ALLOWABLE AND AUTHORIZATION TO TRANSPORT

<sup>1</sup> Operator name and Address Gillespie Oil, Inc P.O. Box 2557 Midland, Texas 79702		<sup>2</sup> OGRID Number 148085
		<sup>3</sup> Reason for Filing Code Change of company name ONLY. Eff 4/1/99
<sup>4</sup> API Number 30 - 0 25-32184	<sup>5</sup> Pool Name Lovington Strawn, West	<sup>6</sup> Pool Code 40875
<sup>7</sup> Property Code 17569	<sup>8</sup> Property Name West Lovington Strawn Unit	<sup>9</sup> Well Number 3

II. <sup>10</sup> Surface Location

UI or lot no. K	Section 33	Township 15S	Range 35E	Lot Idn	Feet from the 1880	North/South Line South	Feet from the 2080	East/West line West	County Lea
--------------------	---------------	-----------------	--------------	---------	-----------------------	---------------------------	-----------------------	------------------------	---------------

<sup>11</sup> Bottom Hole Location

UI or lot no.	Section	Township	Range	Lot Idn	Feet from the	North/South Line	Feet from the	East/West line	County
<sup>12</sup> Lse Code	<sup>13</sup> Producing Method Code	<sup>14</sup> Gas Connection Date	<sup>15</sup> C-129 Permit Number	<sup>16</sup> C-129 Effective Date	<sup>17</sup> C-129 Expiration Date				

III. Oil and Gas Transporters

<sup>18</sup> Transporter OGRID	<sup>19</sup> Transporter Name and Address	<sup>20</sup> POD	<sup>21</sup> O/G	<sup>22</sup> POD ULSTR Location and Description
138648	Amoco Pipeline ICT 502 N. West Ave. Levelland, Texas 79202	1016510	O	O-33-T15S-R35E WLSU Battery A (Hamilton Battery)
007802	Feagan Gathering Co. P.O. Box 50307 Midland, Texas 79710	1016530	G	

IV. Produced Water



<sup>23</sup> POD	<sup>24</sup> POD ULSTR Location and Description
-------------------	--

V. Well Completion Data

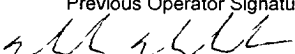
<sup>25</sup> Spud Date	<sup>26</sup> Ready Date	<sup>27</sup> TD	<sup>28</sup> PBTD	<sup>29</sup> Perforations	<sup>30</sup> DHC, DC, MC
<sup>31</sup> Hole Size	<sup>32</sup> Casing & Tubing Size	<sup>33</sup> Depth Set	<sup>34</sup> Sacks Cement		

VI. Well Test Data

<sup>35</sup> Date New Oil	<sup>36</sup> Gas Delivery Date	<sup>37</sup> Test Date	<sup>38</sup> Test Length	<sup>39</sup> Tbg. Pressure	<sup>40</sup> Csg. Pressure
<sup>41</sup> Choke Size	<sup>42</sup> Oil	<sup>43</sup> Water	<sup>44</sup> Gas	<sup>45</sup> AOF	<sup>46</sup> Test Method

<sup>47</sup> I hereby certify that the rules of the Oil Conservation Division have been complied with and that the information given above is true and complete to the best of my knowledge and belief.		OIL CONSERVATION DIVISION	
Signature: 		Approved by: 	
Printed name: Mark Mladenka		Title: District Production Manager	
Title: Production Manager		Approval Date:	
Date: 04/08/99	Phone: 915-683-5060		

<sup>48</sup> If this is a change of operator fill in the OGRID number and name of the previous operator

148085 Gillespie-Crow, Inc. P.O. Box 2557, Midland, Texas 79702			
Previous Operator Signature 	Printed Name Mark Mladenka	Title Prod. Mgr.	Date 4/5/99