

District I  
PO Box 1980, Hobbs, NM 88241-1980  
District II  
PO Drawer DD, Artesia, NM 88211-0719  
District III  
1000 Rio Brazos Rd., Aztec, NM 87410  
District IV  
PO Box 2088, Santa Fe, NM 87504-2088

State of New Mexico  
Energy, Minerals & Natural Resources Department

OIL CONSERVATION DIVISION  
PO Box 2088  
Santa Fe, NM 87504-2088

Form C-101  
Revised February 10, 1994  
Instructions on back  
Submit to Appropriate District Office  
State Lease - 6 Copies  
Fee Lease - 5 Copies

☐ AMENDED REPORT

APPLICATION FOR PERMIT TO DRILL, RE-ENTER, DEEPEN, PLUGBACK, OR ADD A ZONE

Operator Name and Address: THE WISER OIL COMPANY 207 W. MCKAY CARLSBAD, NM 88240		OGRID Number 022922
Property Code 14578	Property Name CAPROCK MALJAMAR UNIT	Well No. #208

7 Surface Location

UL or lot no.	Section	Township	Range	Lot Idn	Feet from the	North/South line	Feet from the	East/West line	County
M	20	17S	33E		1175	South	175	West	LEA

8 Proposed Bottom Hole Location If Different From Surface

UL or lot no.	Section	Township	Range	Lot Idn	Feet from the	North/South line	Feet from the	East/West line	County
Proposed Pool 1 Maljamar Grayburg San Andres 43329					Proposed Pool 2				

Work Type Code N	Well Type Code O	Cable/Rotary R	Lease Type Code S	Ground Level Elevation 4114 GR
Multiple No	Proposed Depth 5525'	Formation Grayburg & SA	Contractor L&M Drilling	Spud Date 07/01/95

21 Proposed Casing and Cement Program

Hole Size	Casing Size	Casing weight/foot	Setting Depth	Sacks of Cement	Estimated TOC
12 1/4"	8 5/8"	24#	1350'	650	Circ.
7 7/8"	5 1/2"	17#	5525'	650	2300'
					(base of salt)

Describe the proposed program. If this application is to DEEPEN or PLUG BACK give the data on the present productive zone and proposed new productive zone. Describe the blowout prevention program, if any. Use additional sheets if necessary.

It is proposed to drill the above captioned well to a total depth of 5525' with rotary tools. If commercial production is indicated, the well will be perforated and stimulated as necessary.

Blow Out Prevention: 10" Series 900 Type "E" Shaffer Hydraulic BOP

Permit Expires 6 Months From Approval  
Date Unless Drilling Underway.

NSL-3545

I hereby certify that the information given above is true and complete to the best of my knowledge and belief.

Signature: *Melanie J. Parker*  
Printed name: Melanie J. Parker  
Title: Agent  
Date: 05/25/95  
Phone: 505/885-5433

OIL CONSERVATION DIVISION

Approved by: *Paul Kautz*  
Title: Geologist  
Approval Date: 05/25/95  
Expiration Date:  
Conditions of Approval:  
Attached ☐

District I  
PO Box 1980, Hobbs, NM 88241-1980  
District II  
PO Drawer DD, Artesia, NM 88211-0719  
District III  
1006 Rio Brazos Rd., Aztec, NM 87410  
District IV  
PO Box 2083, Santa Fe, NM 87504-2083

State of New Mexico  
Energy, Minerals & Natural Resources Department

OIL CONSERVATION DIVISION  
PO Box 2088  
Santa Fe, NM 87504-2088

Form C-102  
Revised February 10, 1994  
Instructions on back  
Submit to Appropriate District Office  
State Lease - 4 Copies  
Fee Lease - 3 Copies

☐ AMENDED REPORT

WELL LOCATION AND ACREAGE DEDICATION PLAT

API Number 30-025-33084		Pool Code 43329	Pool Name Maljamar Grayburg San Andres
Property Code 14578	Property Name Caprock Maljamar Unit		Well Number 208
OGRID No. 022922	Operator Name The Wiser Oil Company		Elevation 4114




<sup>10</sup> Surface Location

UL or lot no.	Section	Township	Range	Lot Ida	Feet from the	North/South line	Feet from the	East/West line	County
M	20	17 s	33 e		1175	South	175	West	Lea

<sup>11</sup> Bottom Hole Location If Different From Surface

UL or lot no.	Section	Township	Range	Lot Ida	Feet from the	North/South line	Feet from the	East/West line	County
<sup>12</sup> Dedicated Acres 40		<sup>13</sup> Joint or Infill Y		<sup>14</sup> Consolidation Code		<sup>15</sup> Order No. Applied for			

NO ALLOWABLE WILL BE ASSIGNED TO THIS COMPLETION UNTIL ALL INTERESTS HAVE BEEN CONSOLIDATED  
OR A NON-STANDARD UNIT HAS BEEN APPROVED BY THE DIVISION

<div>16</div> 	<div>17 OPERATOR CERTIFICATION</div> <p>I hereby certify that the information contained herein is true and complete to the best of my knowledge and belief</p> <div> Signature Melanie J. Parker Printed Name Agent Title 05/24/95 Date</div>			
	<div>18 SURVEYOR CERTIFICATION</div> <p>I hereby certify that the well location shown on this plat was plotted from field notes of actual surveys made by me or under my supervision, and that the same is true and correct to the best of my belief.</p> <div>May 18, 1995 Date of Survey Signature and Seal of Professional Surveyor  Certificate Number 8112</div>			

RECEIVED

APR 10 1995

OFFICE