

District I  
PO Box 1980, Hobbs, NM 88241-1980

State of New Mexico  
Energy, Minerals & Natural Resources Department

Form C-102  
Revised February 10, 1994  
Submit to Appropriate District Office  
State Lease - 4 Copies  
Fee Lease - 3 Copies

District II  
PO Drawer DD, Artesia, NM 88211-0719

# OIL CONSERVATION DIVISION

District III  
1000 Rio Brasos Rd., Aztec, NM 87410

PO Box 2088

Santa Fe, NM 87504-2088

District IV  
PO Box 2088, Santa Fe, NM 87504-2088

☐ AMENDED REPORT

## WELL LOCATION AND ACREAGE DEDICATION PLAT

1 API Number 30-025- <b>33091</b>	2 Pool Code 016910	3 Pool Name Denton Devonian
4 Property Code 13256	5 Property Name T. D. Pope	6 Well Number 34
7 OGRID No. 004874	8 Operator Name Collins & Ware, Inc.	9 Elevation 3803

### Surface Location

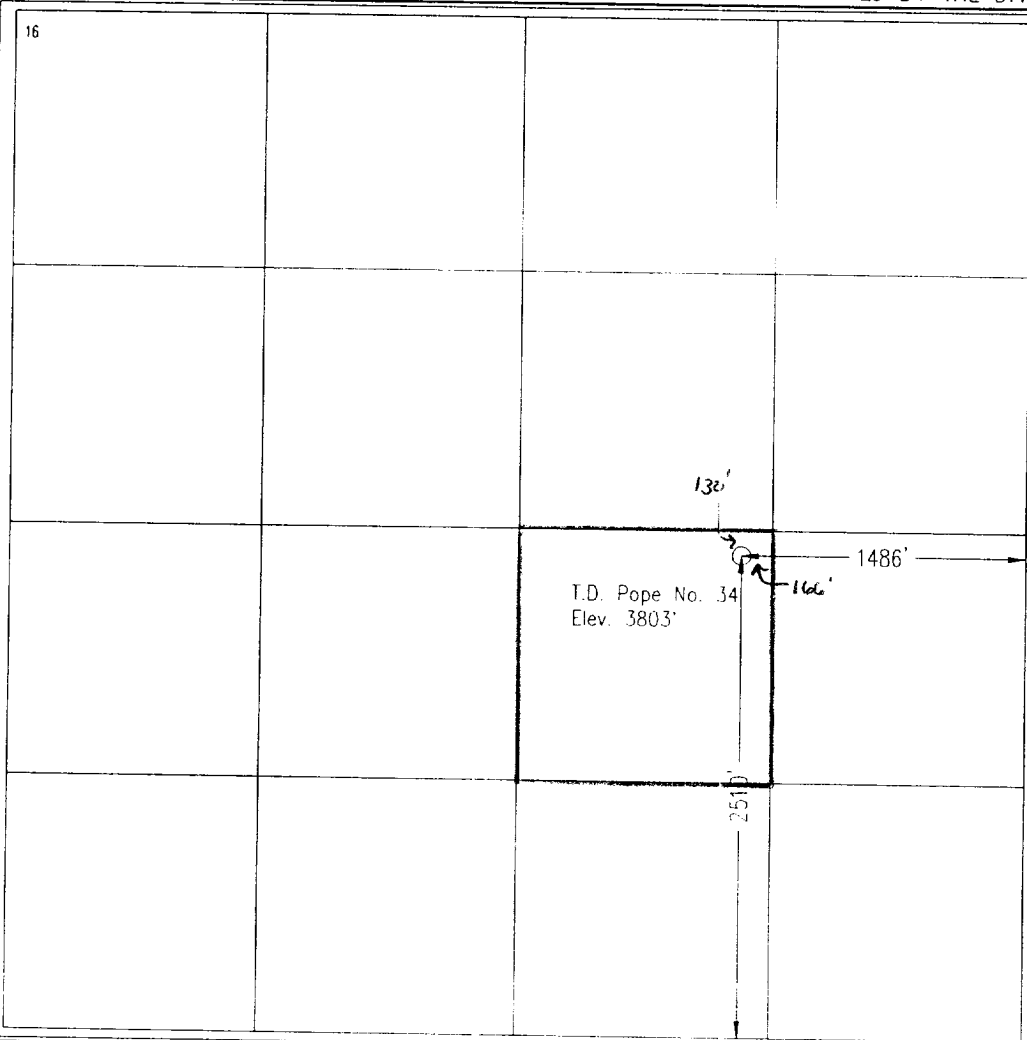


UL or lot no. J	Section 35	Township 14 S	Range 37 E	Lot Idn	Feet from the 2510	North/South line South	Feet from the 1486	East/West line East	County Lea
--------------------	---------------	------------------	---------------	---------	-----------------------	---------------------------	-----------------------	------------------------	---------------

### Bottom Hole Location If Different From Surface

UL or lot no.	Section	Township	Range	Lot Idn	Feet from the	North/South line	Feet from the	East/West line	County
---------------	---------	----------	-------	---------	---------------	------------------	---------------	----------------	--------

12 Dedicated Acres 40	13 Joint or Infill Infill	14 Consolidation Code	15 Order No.
-----------------------------	---------------------------------	--------------------------	-----------------

NO ALLOWABLE WILL BE ASSIGNED TO THIS COMPLETION UNIT ALL INTERESTS HAVE BEEN CONSOLIDATED  
OR A NON-STANDARD UNIT HAS BEEN APPROVED BY THE DIVISION

16 	17 <b>OPERATOR CERTIFICATION</b> <i>I hereby certify that the information contained herein is true and complete to the best of my knowledge and belief.</i>  Signature:  Printed Name: <b>Dianne Sumrall</b> Title: <b>Production Clerk</b> Date: <b>8/4/95</b>
	18 <b>SURVEYOR CERTIFICATION</b> <i>I hereby certify that the well location shown on this plat was plotted from field notes of actual surveys made by me or under my supervision, and that the same is true and correct to the best of my belief.</i>  Date of Survey: <b>July 27, 1995</b> Signature and Seal of Professional Surveyor:  Certificate Number: <b>10324</b>

10 Miles NE of Lovington, New Mexico.

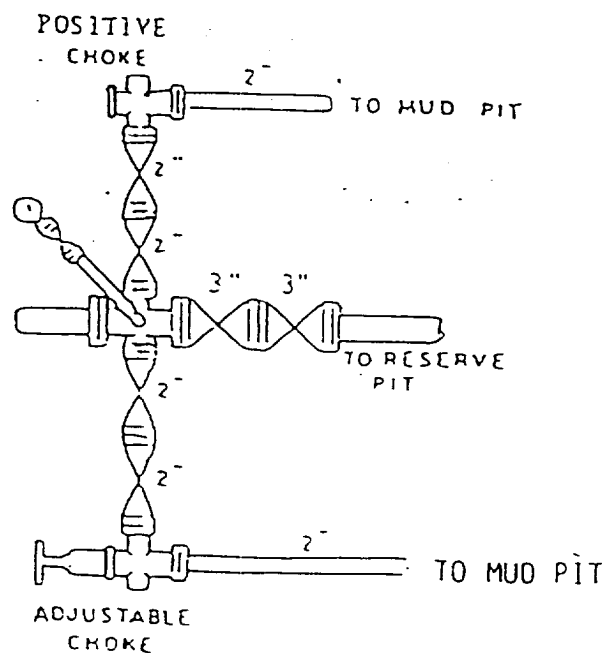
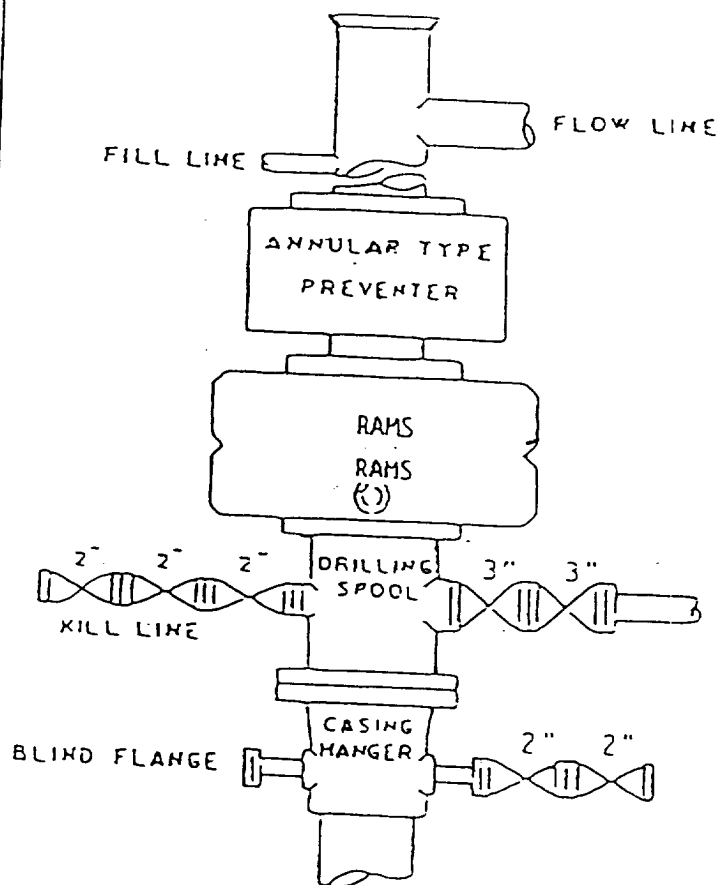
File No. A-0528

100-100000

100-100000

100-100000

100-100000

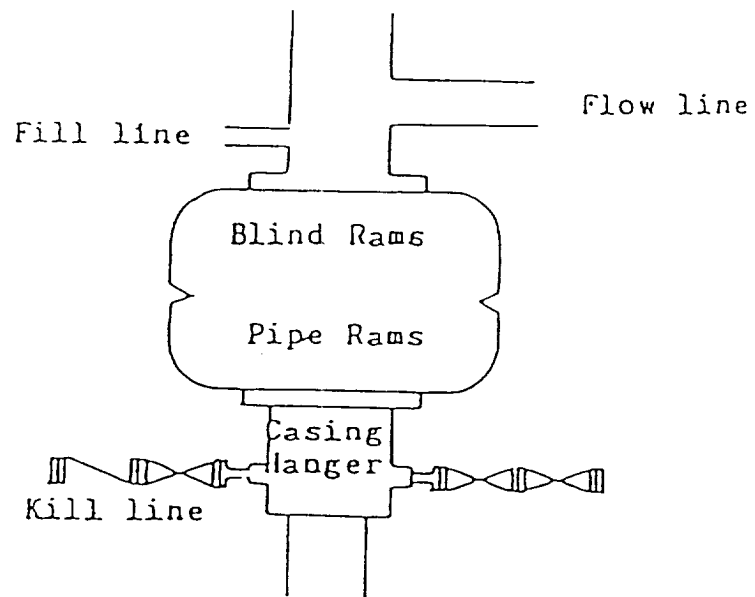


### BOP STACK

3000 PSI WORKING PRESSURE

IN USE WHILE DRILLING BELOW  
8-5/8" CASING SEAT

Exhibit No.  
BOP ARRANGEMENT



Blowout Preventer  
3000 psi working pressure