

Submit 3 copies
to Appropriate
District Office

State of New Mexico
Energy, Minerals and Natural Resources Department

Form C-103
Revised 1-1-89

OIL CONSERVATION DIVISION

310 Old Santa Fe Trail, Room 206
Santa Fe, New Mexico 87503

DISTRICT I
P.O. Box 1980, Hobbs, NM 88240

DISTRICT II
P.O. Box Drawer DD, Artesia, NM 88210

DISTRICT III
1000 Rio Brazos Rd., Aztec, NM 87410

WELL API NO.
30-025-33264

5. Indicate Type of Lease
STATE ☒ FEE ☐

6. State Oil & Gas Lease No.
B-2148

SUNDRY NOTICES AND REPORTS ON WELLS
(DO NOT USE THIS FORM FOR PROPOSALS TO DRILL OR TO DEEPEN OR PLUG BACK TO A
DIFFERENT RESERVOIR USE "APPLICATION FOR PERMIT"
(FORM C-101) FOR SUCH PROPOSALS.)

1. Type of Well:
Oil ☒ Gas ☐
Well ☐ OTHER ☐ New Well ☐

2. Name of Operator
The Wiser Oil Company

3. Address of Operator
8115 Preston Road, Suite 400, Dallas, TX 75225

4. Well Location
Unit Letter P : 1297 Feet From The South Line and 103 Feet From The East Line
Section 13 Township 17S Range 33E NMPM County Lea

10. Elevation (Show whether DF, RKB, GR, etc.)
4133' GR

11. Check Appropriate Box to Indicate Nature of Notice, Report, or Other Data

NOTICE OF INTENTION TO:

PERFORM REMEDIAL WORK ☐ PLUG AND ABANDON ☐
TEMPORARILY ABANDON ☐ CHANGE PLANS ☐
PULL OR ALTER CASING ☐
OTHER: ☐

SUBSEQUENT REPORT OF:

REMEDIAL WORK ☐ ALTERING CASING ☐
COMMENCE DRILLING OPNS. ☒ PLUG AND ABANDONMENT ☐
CASING TEST AND CEMENT JOB ☒
OTHER: ☐

12. Describe Proposed or Completed Operation (Clearly state all pertinent details, and give pertinent dates, including estimated date of starting any proposed work)
SEE RULE 1103.

02/25/96 Spud @ 2:45 p.m. Ran 11 jts 8-5/8" 23# surface csg. Cmt w/300 sx Class "C". Circ 80 sx.

02/26/96 WOC. Pressure test csg to 1000# for 30 min, no press loss.

03/02/96 TD @ 4850' @ 6:00 a.m.

03/02/96 Ran 114 jts 5 1/2" 17# J-55 csg. Cmt w/1200 sx Hal Lite. Tail in w/300 sx Class "C".
Plug down @ 4:50 p.m. Did not circ. TOC @ 290' by CBL.


I hereby certify that the information above is true and complete to the best of my knowledge and belief.

SIGNATURE Betty Epie TITLE Production Administrator DATE 07/26/96
TYPE OR PRINT NAME Betty Epie TELEPHONE NO. (214)265-0080

(THIS SPACE FOR STATE USE)

APPROVED BY [Signature] TITLE [Signature] DATE AUG 01 1996

CONDITIONS OF APPROVAL, IF ANY:



Form C-101

District I

PO Box 1980, Hobbs, NM 88241-1980

District II

PO Drawer DD, Artesia, NM 88211-0719

District III

1000 Rio Brazos Rd., Aztec, NM 87410

District IV

PO Box 2088, Santa Fe, NM 87504-2088

Revised February 10, 1994

Instructions on back

Submit to Appropriate District Office

State Lease - 6 Copies

Fee Lease - 5 Copies

_____ AMENDED REPORT

OIL CONSERVATION DIVISION

PO Box 2088

Santa Fe, NM 97504-2088

APPLICATION FOR PERMIT TO DRILL, RE-ENTER, DEEPEN, PLUGBACK OR ADD A ZONE

1. Operator Name and Address The Wiser Oil Company 207 West McKay Carlsbad, NM 88220		2. OGR ID Number 022922
4. Property Code 14578	5. Property Name Caprock Maljamar Unit	3. API Number 30-025- 332
		6. Well No. 147

7. Surface Location

UL or lot no.	Section	Township	Range	Lot Idn.	Feet From the	North/South Line	Feet From the	East/West Line	County
P	13	17S	32E		1297	South	103	East	Lea

8. Proposed Bottom Hole Location If Different From Surface

UL or lot no.	Section	Township	Range	Lot Idn.	Feet From the	North/South Line	Feet From the	East/West Line	County
9. Proposed Pool 1						10. Proposed Pool 2			
<p>Maljamar Grayburg San Andres 43329</p>									

11. Work Type Code N	12. Well Type Code O	13. Cable/Rotary R	14. Lease Type Code S	15. Ground Level Elevation 4133' GR
16. Multiple No	17. Proposed Depth 5525'	18. Formation Grayburg & SA	19. Contractor Norton Drilling	20. Spud Date 02/15/96


21. Proposed Casing and Cement Program

Hole Size	Casing Size	Casing weight/foot	Setting Depth	Sacks of Cement	Estimated TOC
12 1/4"	8 5/8"	24#	1350'	650	Circ
7 7/8"	5 1/2"	17#	5525'	650	2300'
					(Base of Salt)

22. Describe the proposed program. If this application is to DEEPEN or PLUG BACK, give the data on the previous productive zone and the new productive zone. Describe the blowout prevention program, if any. Use additional sheets if necessary.

It is proposed to drill the above captioned well to a total depth of 5525' with rotary tools. If commercial production is indicated, the well will be perforated and stimulated as necessary.

Blow Out Prevention: 10" Series 900 Type "E" Shaffer Hydraulic BOP

23. I hereby certify that the information given above is true and complete to the best of my knowledge and belief.		OIL CONSERVATION DIVISION	
Signature: 		Approved by: ORIGINAL SIGNED BY JERRY SEXTON	
Printed Name: Melanie J. Parker		Title: DISTRICT 1 SUPERVISOR	
Title: Agent		Approval Date: JAN 22 1996	
Date: 01/05/96	Phone: 505-885-5433	Conditions of Approval:	
		Attached: _____	

District I
PO Box 1980, Hobbs, NM 88241-1980
District II
PO Drawer DD, Artesia, NM 88211-0719
District III
1000 Rio Brans Rd., Aztec, NM 87410
District IV
PO Box 2088, Santa Fe, NM 87504-2088

State of New Mexico
Energy, Minerals & Natural Resources Department

OIL CONSERVATION DIVISION
PO Box 2088
Santa Fe, NM 87504-2088

Form C-102
Revised February 10, 1994
Instructions on back
Submit to Appropriate District Office
State Lease - 4 Copies
Fee Lease - 3 Copies

☐ AMENDED REPORT

WELL LOCATION AND ACREAGE DEDICATION PLAT

API Number 30-025-33264		Pool Code 43329	Pool Name Maljamar Grayburg San Andres
Property Code 14578	Property Name Caprock Maljamar Unit		Well Number 147
OGRID No. 022922	Operator Name The Wiser Oil Company		Elevation 4133


10 Surface Location

UL or lot no.	Section	Township	Range	Lot Idn	Feet from the	North/South line	Feet from the	East/West line	County
P	13	17 S	32 E		1297	South	103	East	Lea

11 Bottom Hole Location If Different From Surface

UL or lot no.	Section	Township	Range	Lot Idn	Feet from the	North/South line	Feet from the	East/West line	County
Dedicated Acres 40		Joint or Infill		Consolidation Code		Order No.			

NO ALLOWABLE WILL BE ASSIGNED TO THIS COMPLETION UNTIL ALL INTERESTS HAVE BEEN CONSOLIDATED
OR A NON-STANDARD UNIT HAS BEEN APPROVED BY THE DIVISION

16									
17 OPERATOR CERTIFICATION I hereby certify that the information contained herein is true and complete to the best of my knowledge and belief Signature Melanie J. Parker Printed Name Agent Title 1-5-96 Date									
18 SURVEYOR CERTIFICATION I hereby certify that the well location shown on this plat was plotted from field notes of actual surveys made by me or under my supervision, and that the same is true and correct to the best of my belief. May 22, 1996 Date of Survey Signature and Seal of Professional Surveyor  Certificate Number 8112									

Handwritten text, possibly a signature or date, located in the lower-left quadrant of the page.

Handwritten text, possibly a signature or date, located in the lower-left quadrant of the page.

