

Form C-101

Distinct I

PO Box 1980, Hobbs, NM 88241-1980

District 11

PO Drawer DD, Artesia, NM 88211-0719

District III

1000 Rio Brazos Rd., Aztec, NM 87410

District IV

PO Box 2088, Santa Fe, NM 87504-2088

Revised February 10, 1994

Instructions on back

Submit to Appropriate District Office

State Lease - 6 Copies

Fee Lease - 5 Copies

_____ AMENDED REPORT

OIL CONSERVATION DIVISION
PO Box 2088
Santa Fe, NM 97504-2088

APPLICATION FOR PERMIT TO DRILL, RE-ENTER, DEEPEN, PLUGBACK OR ADD A ZONE

1. Operator Name and Address The Wiser Oil Company 207 West McKay Carlsbad, NM 88220		2. OGRID Number 022922
		3. API Number 30-025-3326
4. Property Code 14578	5. Property Name Caprock Maljamar Unit	6. Well No. 191

UL or lot no.	Section	Township	Range	Lot Idn.	Feet From the	North/South Line	Feet From the	East/West Line	County
G	19	17S	R33E		2474	North	2472	East	Lea

UL or lot no.	Section	Township	Range	Lot Idn.	Feet From the	North/South Line	Feet From the	East/West Line	County
9. Proposed Pool 1						10. Proposed Pool 2			
Maljamar Grayburg San Andres 43329									

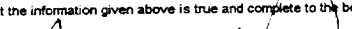
11. Work Type Code N	12. Well Type Code O	13. Cable/Rotary R	14. Lease Type Code S	15. Ground Level Elevation 4100' GR
16. Multiple No	17. Proposed Depth 5525'	18. Formation Grayburg & SA	19. Contractor Norton Drilling Co.	20. Spud Date 02/15/96

Hole Size	Casing Size	Casing weight/foot	Setting Depth	Sacks of Cement	Estimated TOC
12 1/4"	8 5/8"	24#	1350'	650	Circ to surface
7 7/8"	5 1/2"	17#	5525'	1000	Circ 100' above
					8 5/8" casing shoe

22. Describe the proposed program. If this application is to DEEPEN or PLUG BACK, give the data on the present productive zone and successful completion of the program, if any. Use additional sheets if necessary.

It is proposed to drill the above captioned well to a total depth of 5525' with rotary tools. If commercial production is indicated, the well will be perforated and stimulated as necessary.

Blow Out Prevention: 10" Series 900 Type "E" Shaffer Hydraulic BOP

23. I hereby certify that the information given above is true and complete to the best of my knowledge and belief.		OIL CONSERVATION DIVISION	
Signature: 		Approved by: ORIGINAL SIGNED BY JERRY CEXION	
Printed Name: Melanie J. Parker		Title: DISTRICT SUPERVISOR	
Title: Agent		Approval Date: JAN 22 1996	
Date: 01/15/96		Conditions of Approval:	
Phone: 505-885-5433		Attached: _____	

mp
E

District I
PO Box 1988, Hobbs, NM 88241-1988
District II
PO Drawer DD, Artesia, NM 88211-0719
District III
1000 Rio Brazos Rd., Aztec, NM 87410
District IV
PO Box 2088, Santa Fe, NM 87504-2088

State of New Mexico
Energy, Minerals & Natural Resources Department

OIL CONSERVATION DIVISION
PO Box 2088
Santa Fe, NM 87504-2088

Form C-102
Revised February 10, 1994
Instructions on back
Submit to Appropriate District Office
State Lease - 4 Copies
Fee Lease - 3 Copies

☐ AMENDED REPORT

WELL LOCATION AND ACREAGE DEDICATION PLAT

API Number 30-025-33269		Pool Code 43329	Pool Name Maljamar Grayburg San Andres
Property Code 14578	Property Name Caprock Maljamar Unit		Well Number 191
OGRID No. 022922	Operator Name The Wiser Oil Company		Elevation 4100

¹⁰ Surface Location

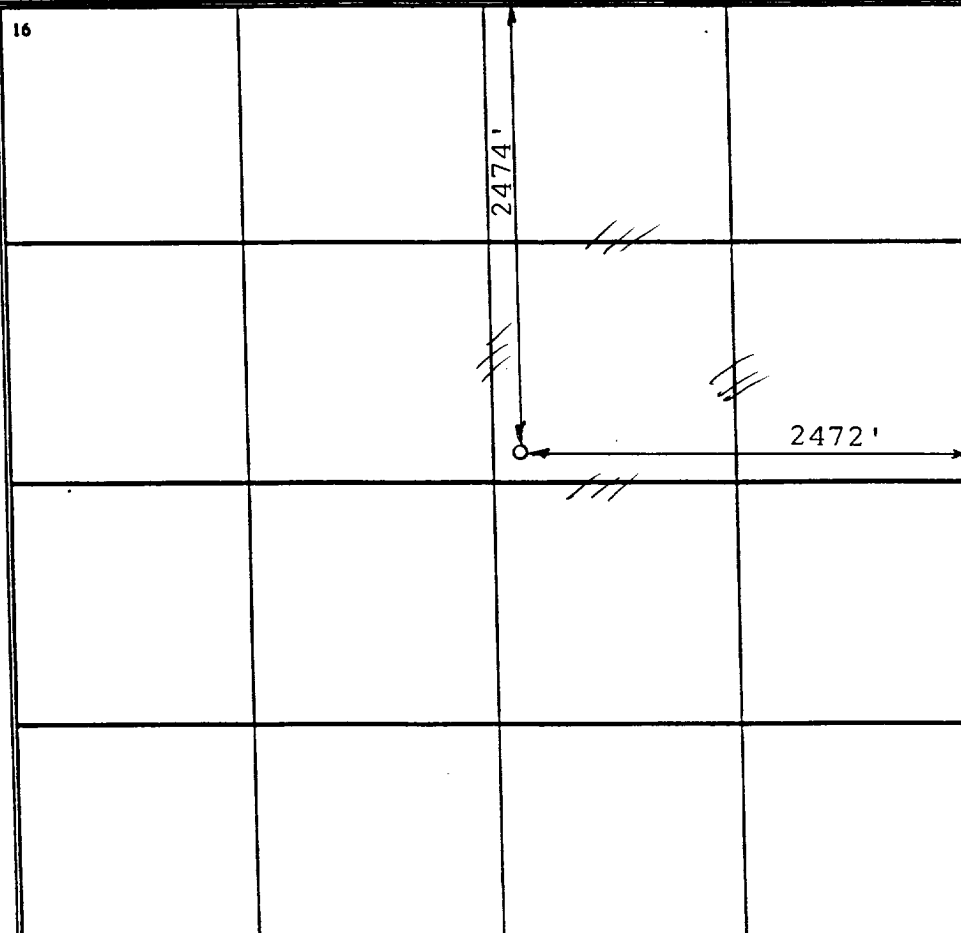

UL or lot no.	Section	Township	Range	Lot Idn	Feet from the	North/South line	Feet from the	East/West line	County
G	19	17 S	33 E		2474	North	2472	East	Lea

¹¹ Bottom Hole Location If Different From Surface

UL or lot no.	Section	Township	Range	Lot Idn	Feet from the	North/South line	Feet from the	East/West line	County

¹² Dedicated Acres 40	¹³ Joint or Infill	¹⁴ Consolidation Code	¹⁵ Order No. Applied for
-------------------------------------	-------------------------------	----------------------------------	--

NO ALLOWABLE WILL BE ASSIGNED TO THIS COMPLETION UNTIL ALL INTERESTS HAVE BEEN CONSOLIDATED
OR A NON-STANDARD UNIT HAS BEEN APPROVED BY THE DIVISION

<div>16</div> 	<div>17 OPERATOR CERTIFICATION</div> <p>I hereby certify that the information contained herein is true and complete to the best of my knowledge and belief.</p> <p><i>Melanie J. Parker</i> Signature Melanie J. Parker Printed Name Agent Title January 15, 1996 Date</p>
	<div>18 SURVEYOR CERTIFICATION</div> <p>I hereby certify that the well location shown on this plat was plotted from field notes of actual surveys made by me or under my supervision, and that the same is true and correct to the best of my belief.</p> <p>January 11, 1996 Date of Survey R. P. Patton Signature and Seal of Professional Surveyor:  Certificate Number 8112</p>

9/17/06
FBI