

UNITED STATES DEPARTMENT OF THE INTERIOR
BUREAU OF LAND MANAGEMENT

P.O. BOX 1980

HOBBS, NEW MEXICO 88401

(Other Instructions on
reverse side)

Budget Bureau No. 1004-0135
Expires August 31, 1985

SUNDRY NOTICES AND REPORTS ON WELLS

(Do not use this form for proposals to drill or to deepen or plug back to a different reservoir.
Use "APPLICATION FOR PERMIT - " for such proposals.)

1. OIL WELL <input checked="" type="checkbox"/> GAS WELL <input type="checkbox"/> OTHER <input type="checkbox"/>		5. LEASE DESIGNATION AND SERIAL NO. NM-09015	
2. NAME OF OPERATOR The Wiser Oil Company (22922)		6. IF INDIAN, ALLOTTEE OR TRIBE NAME	
3. ADDRESS OF OPERATOR c/o J. O. Easley, Inc., P. O. Box 1796, Roswell, NM 88202-1796		7. UNIT AGREEMENT NAME Maljamar Grayburg Unit (11844)	
4. LOCATION OF WELL (Report location clearly and in accordance with any State requirements. See also space 17 below.) At surface 335' FSL & 1414' FEL, Unit O		8. FARM OR LEASE NAME	
		9. WELL NO. 98	
		10. FIELD AND POOL, OR WILDCAT Maljamar Grayburg San Andres (43320)	
		11. SEC., T., R., M., OR BLK. AND SURVEY OR AREA Sec. 4, T17S-R32E, N.M.P.M.	
14. PERMIT NO. API #30-025-33372	15. ELEVATIONS (Show whether DF, RT, GR, etc.) 4133.6'	12. COUNTY OR PARISH Lea	13. STATE NM

16. Check Appropriate Box to indicate Nature of Notice, Report, or Other Data

NOTICE OF INTENTION TO:

TEST WATER SHUT OFF <input type="checkbox"/>	PULL OR ALTER CASING <input type="checkbox"/>
FRACTURE TREAT <input type="checkbox"/>	MULTIPLE COMPLETE <input type="checkbox"/>
SHOOT OR ACIDIZE <input type="checkbox"/>	ABANDON* <input type="checkbox"/>
REPAIR WELL <input type="checkbox"/>	CHANGE PLANS <input checked="" type="checkbox"/>
(Other) <input type="checkbox"/>	

SUBSEQUENT REPORT OF:

WATER SHUT-OFF <input type="checkbox"/>	REPAIRING WELL <input type="checkbox"/>
FRACTURE TREATMENT <input type="checkbox"/>	ALTERING CASING <input type="checkbox"/>
SHOOTING OR ACIDIZING <input type="checkbox"/>	ABANDONMENT * <input type="checkbox"/>
(Other) <input type="checkbox"/>	
(Note: Report results of multiple completion on Well Completion or Recompletion Report and Log form.)	

17. DESCRIBE PROPOSED OR COMPLETED OPERATIONS: (Clearly state all pertinent details, and give pertinent dates, including estimated date of starting any proposed work. If well is directionally drilled, give subsurface locations and measured and true vertical depths for all markers and zones pertinent to this work.)

The Wiser Oil Company proposes to move the location of this well as the original location @ 281' FSL, 1360' FEL, Unit O, Sec. 4, T17S-R32E, was too close to the right-of-way for US Highway 82

18. I hereby certify that the foregoing is true and correct.

SIGNED Michael R. Burch TITLE Agent for The Wiser Oil Company DATE 7-1-96
Michael R. Burch, CPL

(This space for Federal or State office use)

APPROVED BY (ORIG. SGD.) RICHARD L. MANUS TITLE Area Manager DATE 7-8-96
CONDITIONS OF APPROVAL, IF ANY:

*See Instruction On Reverse Side

DISTRICT I
P.O. Box 1980, Hobbs, NM 88241-1980

State of New Mexico

Energy, Minerals and Natural Resources Department

Form C-102
Revised February 10, 1994
Submit to Appropriate District Office
State Lease - 4 Copies
Fee Lease - 3 Copies

DISTRICT II
P.O. Drawer DD, Artesia, NM 88211-0719

DISTRICT III
1000 Rio Brazos Rd., Aztec, NM 87410

DISTRICT IV
P.O. BOX 2088, SANTA FE, N.M. 87504-2088

OIL CONSERVATION DIVISION

P.O. Box 2088
Santa Fe, New Mexico 87504-2088

☐ AMENDED REPORT

WELL LOCATION AND ACREAGE DEDICATION PLAT

API Number	Pool Code	Pool Name
Property Code	Property Name MALJAMAR GRAYBURG UNIT	Well Number 98
OGRID No.	Operator Name THE WISER OIL COMPANY	Elevation 4134

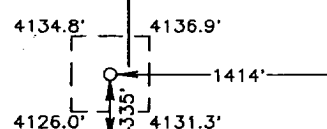
Surface Location

UL or lot No.	Section	Township	Range	Lot Idn	Feet from the	North/South line	Feet from the	East/West line	County
0	4	17 S	32 E		335	SOUTH	1414	EAST	LEA

Bottom Hole Location If Different From Surface


UL or lot No.	Section	Township	Range	Lot Idn	Feet from the	North/South line	Feet from the	East/West line	County
Dedicated Acres	Joint or Infill	Consolidation Code	Order No.						

NO ALLOWABLE WILL BE ASSIGNED TO THIS COMPLETION UNTIL ALL INTERESTS HAVE BEEN CONSOLIDATED
OR A NON-STANDARD UNIT HAS BEEN APPROVED BY THE DIVISION

LOT 4 40.04 ACRES	LOT 3 40.04 ACRES	LOT 2 40.04 ACRES	LOT 1 40.04 ACRES
			
OPERATOR CERTIFICATION I hereby certify the the information contained herein is true and complete to the best of my knowledge and belief. <u>Michael R. Burch</u> Signature <u>Michael R. Burch, CPA</u> Printed Name <u>Agent for TheWiser Oil Co.</u> Title <u>7-1-96</u> Date			
SURVEYOR CERTIFICATION I hereby certify that the well location shown on this plat was plotted from field notes of actual surveys made by me or under my supervision, and that the same is true and correct to the best of my belief. <u>JUNE 27, 1996</u> Date Surveyed <u>CDG</u> Signature <u>RONALD J. EDSON</u> Professional Surveyor <u>96-11-0788</u> Certificate No. <u>JOHN A. WEST</u> 676 <u>RONALD J. EDSON</u> 3239 <u>EDSON</u> 12641			

Amended Plat

SECTION 4, TOWNSHIP 17 SOUTH, RANGE 32 EAST, N.M.P.M.
LEA COUNTY NEW MEXICO



1000 0 1000 2000 FEET

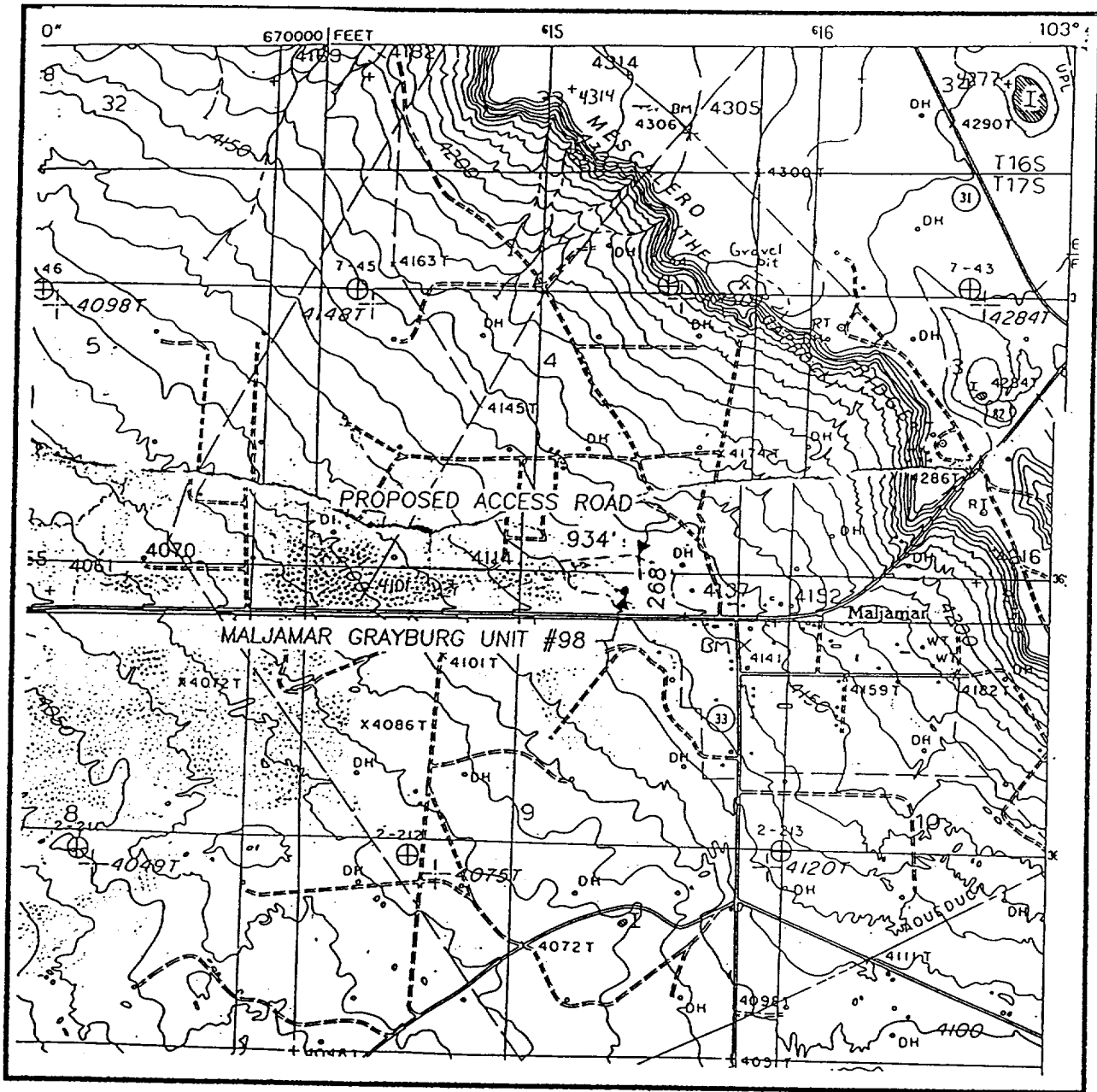
THE WISER OIL COMPANY

THE MALJAMAR GRAYBURG UNIT # 98 LOCATED 335 FEET FROM
THE SOUTH LINE AND 1414 FEET FROM THE EAST LINE OF
SECTION 4, TOWNSHIP 17 SOUTH, RANGE 32 EAST,
N.M.P.M., LEA COUNTY, NEW MEXICO.

JOHN W. WEST ENGINEERING COMPANY
CONSULTING ENGINEERS & SURVEYORS - HOBBS, NEW MEXICO

Survey Date: JUNE 27, 1996	Sheet 1 of 1 Sheets
W.O. Number: 96-11-0788	Drawn By: CDG
Date: 6-28-96	DISK: WISER-01
	FILE: WIS0788

LOCATION VERIFICATION MAP



SCALE: 1" = 2000'

CONTOUR INTERVAL:
MALJAMAR - 10'

SEC. 4 TWP. 17-S RGE. 32-E

SURVEY N.M.P.M.

COUNTY LEA

DESCRIPTION 335' FSL & 1414' FEL

ELEVATION 4134'

OPERATOR THE WISER OIL COMPANY

LEASE MALJAMAR GRAYBURG UNIT #98

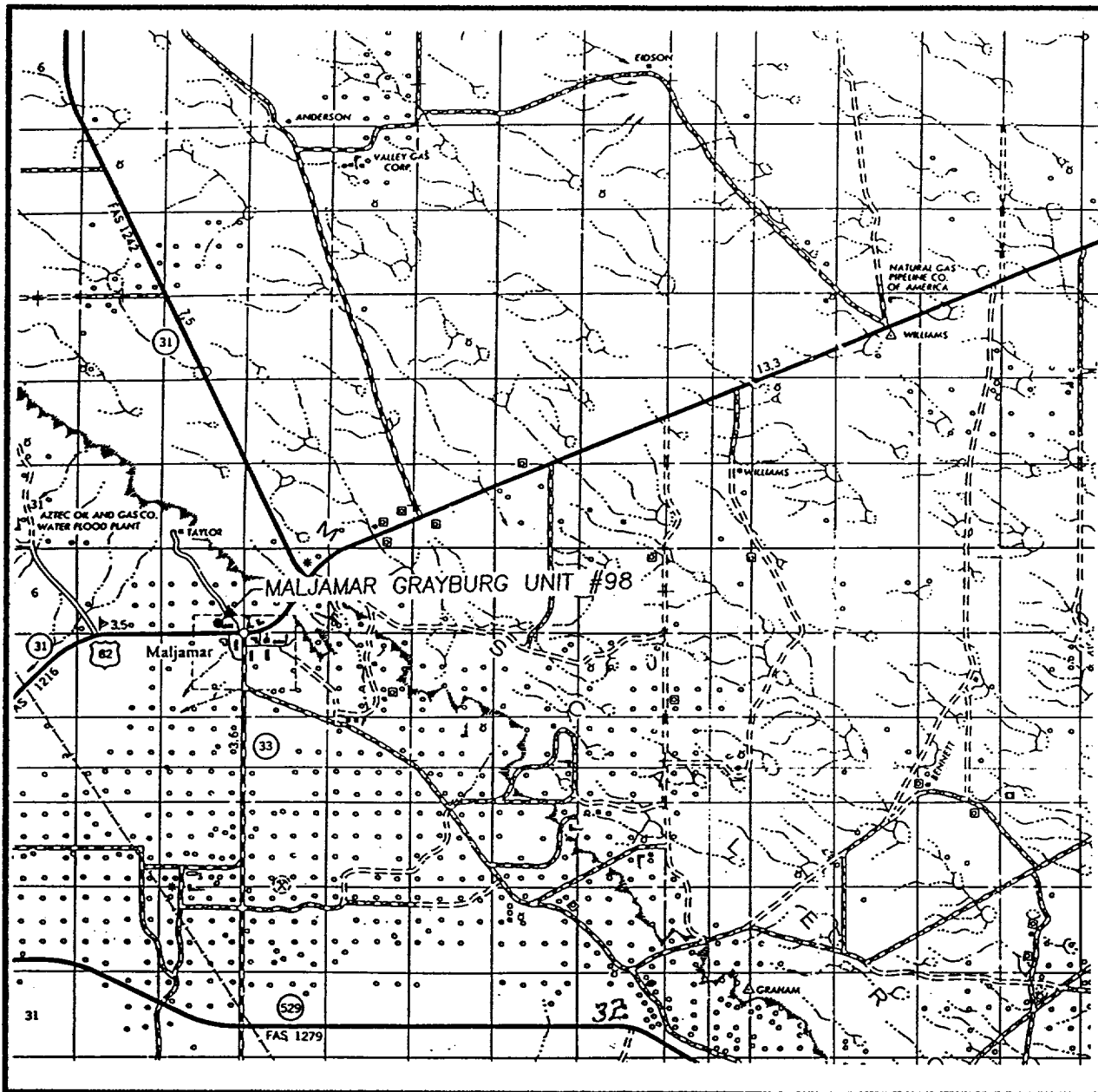
U.S.G.S. TOPOGRAPHIC MAP

MALJAMAR, N.M.

**JOHN WEST ENGINEERING
HOBBS, NEW MEXICO**

(505) 393-3117

VICINITY MAP



SCALE: 1" = 2 MILES

SEC. 4 TWP. 17-S RGE. 32-E

SURVEY N.M.P.M.

COUNTY LEA

DESCRIPTION 335' FSL & 1414' FEL

ELEVATION 4134'

OPERATOR THE WISER OIL COMPANY

LEASE MALJAMAR GRAYBURG UNIT #98

**JOHN WEST ENGINEERING
HOBBS, NEW MEXICO**

(505) 393-3117