

District I  
1625 N. French Dr., Hobbs, NM 88240  
District II  
811 South First, Artesia, NM 88210  
District III  
1000 Rio Brazos Rd., Aztec, NM 87410  
District IV  
2040 South Pacheco, Santa Fe, NM 87505

State of New Mexico  
Energy, Minerals & Natural Resources  
  
OIL CONSERVATION DIVISION  
2040 South Pacheco  
Santa Fe, NM 87505

Form C-104  
Revised March 25, 1999  
  
Submit to Appropriate District Office  
5 Copies

☐ AMENDED REPORT

I. REQUEST FOR ALLOWABLE AND AUTHORIZATION TO TRANSPORT

<sup>1</sup> Operator name and Address Amerind Oil Company, Limited Partnership 415 West Wall, Suite 500 Midland TX 79701-4467		<sup>2</sup> OGRID Number 000671
		<sup>3</sup> Reason for Filing Code RC 03/2000
<sup>4</sup> API Number 30 - 0 25-33385	<sup>5</sup> Pool Name Townsend Permo Upper Penn	<sup>6</sup> Pool Code 59847
<sup>7</sup> Property Code 18838	<sup>8</sup> Property Name Gallagher State	<sup>9</sup> Well Number 2

II. <sup>10</sup> Surface Location

UL or lot no.	Section	Township	Range	Lot Idn	Feet from the	North/South Line	Feet from the	East/West line	County
F/6	2	16S	35E		2646	North	2299	West	Lea

<sup>11</sup> Bottom Hole Location

UL or lot no.	Section	Township	Range	Lot Idn	Feet from the	North/South line	Feet from the	East/West line	County
F/6	2	16S	35E		2646	North	2299	West	Lea
<sup>12</sup> Lse Code S	<sup>13</sup> Producing Method Code P	<sup>14</sup> Gas Connection Date 05/30/1996		<sup>15</sup> C-129 Permit Number		<sup>16</sup> C-129 Effective Date		<sup>17</sup> C-129 Expiration Date	

III. Oil and Gas Transporters

<sup>18</sup> Transporter OGRID	<sup>19</sup> Transporter Name and Address	<sup>20</sup> POD	<sup>21</sup> O/G	<sup>22</sup> POD ULSTR Location and Description
015694	Navajo Refining Co. PL Div Drawer DD Artesia NM 88211	2817404	0	1-02-16S-35E
024650	Dynegy MidStream Services P. O. Box 1150 Midland TX 79702	2817561	G	F-01-16S-35E

IV. Produced Water





<sup>23</sup> POD	<sup>24</sup> POD ULSTR Location and Description
	F-02-16S-35E

V. Well Completion Data

<sup>25</sup> Spud Date 04/21/1996	<sup>26</sup> Ready Date 03/09/2000	<sup>27</sup> TD 11,797'	<sup>28</sup> PBTD 11,531'	<sup>29</sup> Perforations 11,010' - 11,017' 10,322' - 10,570'	<sup>30</sup> DHC, MC
<sup>31</sup> Hole Size	<sup>32</sup> Casing & Tubing Size	<sup>33</sup> Depth Set		<sup>34</sup> Sacks Cement	

VI. Well Test Data

<sup>35</sup> Date New Oil 03/07/2000	<sup>36</sup> Gas Delivery Date 03/07/2000	<sup>37</sup> Test Date 03/16/2000	<sup>38</sup> Test Length 24 hrs	<sup>39</sup> Tbg. Pressure	<sup>40</sup> Csg. Pressure 30
<sup>41</sup> Choke Size	<sup>42</sup> Oil 8	<sup>43</sup> Water 11	<sup>44</sup> Gas 28	<sup>45</sup> AOF	<sup>46</sup> Test Method P

<sup>47</sup> I hereby certify that the rules of the Oil Conservation Division have been complied with and that the information given above is true and complete to the best of my knowledge and belief. Signature: 		OIL CONSERVATION DIVISION	
Printed name: Robert C. Leibrock		Approved by: 	
Title: General Partner		Title: 	
Date: 04/27/2000		Approval Date: 	
Phone: 915/682-8217			

<sup>48</sup> If this is a change of operator fill in the OGRID number and name of the previous operator			
Previous Operator Signature	Printed Name	Title	Date

