



STATE OF NEW MEXICO
ENERGY, MINERALS AND NATURAL RESOURCES DEPARTMENT

OIL CONSERVATION DIVISION
HOBBS DISTRICT OFFICE

9/10/99

GOVERNOR

POST OFFICE BOX 1980
HOBBS, NEW MEXICO 88241-1980
(505) 393-6161

OIL CONSERVATION DIVISION
P. O. BOX 2088
SANTA FE, NEW MEXICO 87501

RE: Proposed:

MC _____
DHC _____
NSL X _____
NSP _____
SWD _____
WFX _____
PMX _____

Gentlemen:

I have examined the application for the:

Petroleum Development Corp Warren State # 1-P-35-15s-37e
Operator Lease & Well No. Unit S-T-R

and my recommendations are as follows:

None.

Yours very truly,

Chris Williams

Chris Williams
Supervisor, District 1

/ed

EnergyPro, Inc.

500-A S. Hangar Drive

Georgetown, Texas 78628

Phone: (512) 869-7971 FAX: (512) 869-8543

August 20, 1999

Mr. Michael E. Stogner
New Mexico Energy, Minerals & Natural Resources Dept.
Oil Conservation Division
2040 South Pacheco Street
Santa Fe, New Mexico 87505

RE: Petroleum Development Corporation
Warren-State No. 1-H Well
Administrative Order NSL-3786
Section 35, T15S, N37E
Lea County, New Mexico


Dear Mr. Stogner:

EnergyPro, Inc. represents Petroleum Development Corporation in regards to filing the proper documents pertaining to the plug back of the referenced well to the Wolfcamp formation. The well was originally drilled at a non-standard oil well location in the Devonian formation. Petroleum Development Corporation hereby requests that the referenced administrative order be revised to include the well in the Denton, South Wolfcamp field (as well as the Denton, South Devonian field) also at a non-standard oil well location. I have enclosed a new C-102 showing the location and the proper field.

Please call should you require anything further.

Sincerely,

ENERGYPRO, INC.


Don C. Pfister
President

cc: OCD--Hobbs

DISTRICT I
P.O. Box 1,380, Hobbs, NM 88241-1980

State of New Mexico
Energy, Minerals and Natural Resources Department

Form C-102
Revised February 10, 1994
Submit to Appropriate District Office
State Lease - 4 Copies
Fee Lease - 3 Copies

DISTRICT II
P.O. Drawer DD, Artesia, NM 88211-0719

DISTRICT III
1000 Rio Brazos Rd., Aztec, NM 87410

DISTRICT IV
P.O. BOX 2088, SANTA FE, N.M. 87504-2088

OIL CONSERVATION DIVISION

P.O. Box 2088
Santa Fe, New Mexico 87504-2088

☐ AMENDED REPORT

WELL LOCATION AND ACREAGE DEDICATION PLAT

| | | |
|----------------------------|--|-------------------------------------|
| API Number 30-025-34034 | Pool Code | Pool Name Denton, South Wolfcamp |
| Property Code | Property Name WARREN-STATE | Well Number 1-H |
| OGRID No. 017470 | Operator Name PETROLEUM DEVELOPMENT CORP. | Elevation 3759' |



Surface Location

| | | | | | | | | | |
|--------------------|---------------|------------------|---------------|---------|-----------------------|---------------------------|----------------------|------------------------|---------------|
| UL or lot No. P | Section 35 | Township 15 S | Range 37 E | Lot Idn | Feet from the 1295 | North/South line SOUTH | Feet from the 880 | East/West line EAST | County LEA |
|--------------------|---------------|------------------|---------------|---------|-----------------------|---------------------------|----------------------|------------------------|---------------|

Bottom Hole Location If Different From Surface

| | | | | | | | | | |
|-----------------|---------|-----------------|--------------------|-----------|---------------|------------------|---------------|----------------|--------|
| UL or lot No. | Section | Township | Range | Lot Idn | Feet from the | North/South line | Feet from the | East/West line | County |
| Dedicated Acres | | Joint or Infill | Consolidation Code | Order No. | | | | | |

NO ALLOWABLE WILL BE ASSIGNED TO THIS COMPLETION UNTIL ALL INTERESTS HAVE BEEN CONSOLIDATED
OR A NON-STANDARD UNIT HAS BEEN APPROVED BY THE DIVISION

| | | | | | | | |
|--|--|--|--|---|--|--|--|
| | | | | OPERATOR CERTIFICATION | | | |
| | | | | I hereby certify the the information contained herein is true and complete to the best of my knowledge and belief. | | | |
| | | | |  | | | |
| | | | | Signature | | | |
| | | | | Don C. Pfiester | | | |
| | | | | Printed Name Pres. | | | |
| | | | | EnergyPro, Inc. (Agent) | | | |
| | | | | Title | | | |
| | | | | 8/20/99 | | | |
| | | | | Date | | | |
| | | | | SURVEYOR CERTIFICATION | | | |
| | | | | I hereby certify that the well location shown on this plat was plotted from field notes of actual surveys made by me or under my supervision, and that the same is true and correct to the best of my belief. | | | |
| | | | | JANUARY 29, 1997 | | | |
| | | | | Date Surveyed | | | |
| | | | | Signature & Seal | | | |
| | | | | Professional Surveyor | | | |
| | | | |  | | | |
| | | | | 1-31-97 | | | |
| | | | | Certificate No. JOHN WEST 676 | | | |
| | | | | RONALD J. EIDSON 3239 | | | |
| | | | | GARY EIDSON 12641 | | | |