

Deviation surveys taken on The Wiser Oil Company's MGBU #127 in Lea County, New Mexico:

Maljamar Grayburg Unit

Depth


Degree

457
948
1418
1888
2354
2848
3345
3564
4004
4440
4525

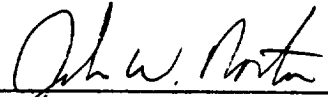
1.75
.75
.75
.75
1.25
.75
.75
1.50
1.50
.75
.75

Unit D 4-17s-32e
660/N & 660/W
30-025-34063


I hereby certify that I have personal knowledge of the facts placed on this sheet and that such information given above is true and complete.



Norton Drilling Company

Before me, the undersigned authority, on this day personally appeared John W. Norton, known to me to be the person whose name is subscribed hereto, who, after being duly sworn, on oath states that he is the drilling contractor of the well identified in this instrument and that such well was not intentionally deviated from the vertical whatsoever.


John W. Norton

SWORN AND SUBSCRIBED TO before me this 5th day of September 1997.




Notary Public in and for
Lubbock County, Texas.