



NEW MEXICO ENERGY, MINERALS  
& NATURAL RESOURCES DEPARTMENT

OIL CONSERVATION DIVISION  
2040 South Pacheco Street  
Santa Fe, New Mexico 87505  
(505) 827-7131

June 29, 1998

*Donna*

Concho Resources Inc.  
110 W. Louisiana - Suite 410  
Midland, Texas 79701

Attention: Gordon Baker

Yates Petroleum Corporation  
105 South Fourth Street  
Artesia, New Mexico 88210

Attention: Randy Patterson

*RE: Application of Concho Petroleum Corporation for a non-standard 80-acre oil spacing and proration unit for its existing North Anderson Ranch Unit "33" Well No. 5 (API No. 30-025-34223) located at an unorthodox oil well location 1980 feet from the South line and 660 feet from the West line (Unit L) of Section 33, Township 15 South, Range 32 East, NMPM, North Anderson Ranch-Wolfcamp Pool, Lea County, New Mexico.*

Dear Messrs. Baker and Patterson:

By letter dated June 25, 1998 from Mr. Baker (see copy attached) it would appear that this matter has been resolved; therefore, the Division considers this to be a moot issue and the application is hereby withdrawn and is being returned to Concho Resources Inc.

Should there be any questions or comments, please direct them to me in Santa Fe at (505) 827-8185. Thank you.

Sincerely,

Michael E. Stogner  
Chief Hearing Officer/Engineer

cc: New Mexico Oil Conservation Division - Hobbs  
New Mexico State Land Office - Santa Fe  
William F. Carr, Legal Counsel for Yates Petroleum Corporation - Santa Fe  
Ms. Florene Davidson, NMOCD - Santa Fe

# CONCHO RESOURCES INC.

Suite 410


110 W. Louisiana  
Midland, Texas 79701

(915) 683-7443

FAX 683-7441

June 25, 1998

Mr. Michael L. Stogner  
Oil Conservation Division  
New Mexico Department of Energy  
Minerals and Natural Resources  
2040 South Pacheco  
Santa Fe, New Mexico 87505



Re: Application of Concho Resources Inc.  
For Administrative Approval of a  
Non Standard Proration Unit  
North Anderson Ranch Unit 33 #5

Dear Mr. Stogner,

Concho Resources Inc. wishes to withdraw its request for an Administrative Approval of a Non Standard Proration Unit for the North Anderson Ranch Unit 33 #5 well.

After speaking with you and a review of our acreage it has been determined that we can keep the spacing of the proration unit within section 33.

We greatly appreciate your time and guidance in this matter and have attached a copy of the C-102 outlining the 80-acre proration unit for this well.

By separate letter (attached) Concho Resources Inc. has sent notification to the affected parties by submitting a copy of this letter and the revised C-102.

Again thank you for your time and should you have any questions please call Terri Stathem at (915) 683-7443.

Sincerely,

Gordon Barker  
Operations Manager

# CONCHO RESOURCES INC.


Suite 410

110 W. Louisiana  
Midland, Texas 79701

(915) 683-7443  
FAX 683-7441

June 25, 1998

Mr. Michael L. Stogner  
Oil Conservation Division  
New Mexico Department of Energy  
Minerals and Natural Resources  
2040 South Pacheco  
Santa Fe, New Mexico 87505



Re: Application of Concho Resources Inc.  
For Administrative Approval of a  
Non Standard Proration Unit  
North Anderson Ranch Unit 33 #5

Dear Mr. Stogner,

Concho Resources Inc. wishes to withdraw its request for an Administrative Approval of a Non Standard Proration Unit for the North Anderson Ranch Unit 33 #5 well.

After speaking with you and a review of our acreage it has been determined that we can keep the spacing of the proration unit within section 33.

We greatly appreciate your time and guidance in this matter and have attached a copy of the C-102 outlining the 80-acre proration unit for this well.

By separate letter (attached) Concho Resources Inc. has sent notification to the affected parties by submitting a copy of this letter and the revised C-102.

Again thank you for your time and should you have any questions please call Terri Stathem at (915) 683-7443.

Sincerely,

Gordon Barker  
Operations Manager

**CONCHO RESOURCES INC.**

Suite 410

110 W. Louisiana  
Midland, Texas 79701

(915) 683-7443  
FAX 683-7441

June 25, 1998

Yates Petroleum Corporation  
105 South Fourth  
Artesia, New Mexico 88210

Attention: Mr. Randy G. Patterson

Re: Application of Concho Resources Inc.  
For Administrative Approval of a  
Non Standard Proration Unit  
North Anderson Ranch Unit 33 #5

Dear Mr. Patterson:

Concho Resources Inc. has received your letter dated June 19, 1998 and appreciates your opinion regarding the above matter.

After receiving your letter, speaking with Mr. Michael Stogner, and a review of our acreage it has been determined that we can keep the spacing of the proration unit within section 33. Concho Resources Inc. will withdraw its request for an Administrative Approval of a Non Standard Proration Unit for the North Anderson Ranch Unit 33 #5 well.

We greatly appreciate your time in regards to this matter and have attached a copy of the C-102 outlining the 80-acre proration unit for this well along with a copy of our letter to Mr. Stogner requesting our withdraw of the Application.

Again, thank you for you time and should you have any questions please call Terri Stathem at (915) 683-7443.

Sincerely,



Gordon Barker  
Operations Manager

☒ AMENDED REPORT

# WELL LOCATION AND ACREAGE DEDICATION PLAT

1 API Number 30025 34223		2 Pool Code 01920	3 Pool Name Anderson Ranch Wolfcamp, North	
4 Property Code 022074	5 Property Name North Anderson Ranch Unit 33			6 Well Number 5
7 OGRID No. 166111	8 Operator Name Concho Resources Inc.			9 Elevation 4311'


## <sup>10</sup> Surface Location

UL or lot no.	Section	Township	Range	Lot Idn	Feet from the	North/South line	Feet from the	East/West line	County
L	33	15S	32E		1980	South	660	West	Lea

<sup>11</sup> Bottom Hole Location If Different From Surface

UL or lot no.	Section	Township	Range	Lot Idn	Feet from the	North/South line	Feet from the	East/West line	County
" Dedicated Acres	" Joint or Infill	" Consolidation Code		" Order No.					

**NO ALLOWABLE WILL BE ASSIGNED TO THIS COMPLETION UNTIL ALL INTERESTS HAVE BEEN CONSOLIDATED  
OR A NON-STANDARD UNIT HAS BEEN APPROVED BY THE DIVISION**

16				<div data-bbox="1071 1027 1539 1504"><div>17 OPERATOR CERTIFICATION</div><div>I hereby certify that the information contained herein is true and complete to the best of my knowledge and belief</div><div><div></div><div>Signature</div><div>Terri Stathem</div><div>Printed Name</div><div>Production Analyst</div><div>Title</div><div>6/24/98</div><div>Date</div></div></div>
<div data-bbox="92 1508 574 1993"><div>660'</div><div>1980'</div></div>	Section 33			<div data-bbox="1071 1508 1539 1989"><div>18 SURVEYOR CERTIFICATION</div><div>I hereby certify that the well location shown on this plat was plotted from field notes of actual surveys made by me or under my supervision, and that the same is true and correct to the best of my belief.</div><div>Date of Survey</div><div>Signature and Seal of Professional Surveyor:</div><div>Certificate Number</div></div>