

**CONCHO RESOURCES INC.**

Suite 410

110 W. Louisiana  
Midland, Texas 79701

(915) 683-7443  
FAX 683-7441

June 18, 1998

Mr. Michael L. Stogner  
Oil Conservation Division  
New Mexico Department of Energy  
Minerals and Natural Resources  
2040 South Pacheco  
Santa Fe, New Mexico 87505



Re: **Application of Concho Resources Inc.  
For Administrative Approval of an  
Non Standard Proration Unit  
North Anderson Ranch Unit 33 #5**

Dear Mr. Stogner:

Enclosed please find the Application of Concho Resources Inc. for administrative approval of a Non Standard Proration Unit for the North Anderson Ranch Unit 33 No. 5 well located 1980' FSL and 660' FEL of Section 33, Township 15 South, Ranch 32 East, Lea County, New Mexico.

Concho Resources Inc. has drilled and completed this well at the above location in the Anderson Ranch Wolfcamp, North pool, which requires an 80-acre proration unit. The North Anderson Ranch Unit 33 consists of acreage in both Section 32 and Section 33. We would like to cross the section lines and use 40 acres from both Section 32 and 33 to accommodate the 80 acre proration unit, but would remain within the unit boundaries of the North Anderson Ranch Unit 33.

By separate letter (attached) Concho Resources Inc. has sent notification, via certified return receipt mail, to the affected parties by submitting a copy of this application and a plat required by OCD rules.

Your due consideration to this Application is very much appreciated. Should you have any questions, please feel free to contact Terri Stathem or me at (915) 683-7443.

Sincerely,

A handwritten signature in cursive script, appearing to read "Gordon Barker".

Gordon Barker  
Operations Manager

Enclosures

COPI

1000  
Received  
Hobbs  
OCD

**Offset Operators:**

Yates Petroleum Inc.	105 S. 4 <sup>th</sup>	Roswell, NM 88210
Nearburg Producing Co.	3300 N. A St., Bldg 2, Ste 120	Midland, TX 79705
Pogo Producing Co.	P O Box 10340	Midland, TX 79702-7340

District I  
PO Box 1980, Hobbs, NM 88241-1980  
District II  
811 South First, Artesia, NM 88210  
District III  
1000 Rio Brazos Rd., Aztec, NM 87410  
District IV  
2040 South Pacheco, Santa Fe, NM 87505

State of New Mexico  
Energy, Minerals & Natural Resources Department

OIL CONSERVATION DIVISION  
2040 South Pacheco  
Santa Fe, NM 87505

Form C-102  
Revised October 18, 1994  
Instructions on back  
Submit to Appropriate District Office  
State Lease - 4 Copies  
Fee Lease - 3 Copies

☒ AMENDED REPORT

WELL LOCATION AND ACREAGE DEDICATION PLAT

API Number 30025 34223		Pool Code 01920	Pool Name Anderson Ranch Wolfcamp, North
Property Code 022074	Property Name North Anderson Ranch Unit 33		Well Number 5
GRID No. 166111	Operator Name Concho Resources Inc.		Elevation 4311'

<sup>10</sup> Surface Location

UL or lot no.	Section	Township	Range	Lot Idn	Feet from the	North/South line	Feet from the	East/West line	County
L	33	15S	32E		1980	South	660	West	Lea

<sup>11</sup> Bottom Hole Location If Different From Surface

UL or lot no.	Section	Township	Range	Lot Idn	Feet from the	North/South line	Feet from the	East/West line	County

<sup>12</sup> Dedicated Acres	<sup>13</sup> Joint or Infill	<sup>14</sup> Consolidation Code	<sup>15</sup> Order No.

NO ALLOWABLE WILL BE ASSIGNED TO THIS COMPLETION UNTIL ALL INTERESTS HAVE BEEN CONSOLIDATED  
OR A NON-STANDARD UNIT HAS BEEN APPROVED BY THE DIVISION

<sup>16</sup> <div style="display: flex; justify-content: space-around;"> <div style="border: 1px solid black; padding: 5px;">Section 32</div> <div style="border: 1px solid black; padding: 5px;">Section 33</div> </div>			<sup>17</sup> OPERATOR CERTIFICATION I hereby certify that the information contained herein is true and complete to the best of my knowledge and belief  <div style="text-align: center;"> </div> Signature Terri Scathem Printed Name Production Analyst Title 6/9/98 Date
			<sup>18</sup> SURVEYOR CERTIFICATION I hereby certify that the well location shown on this plat was plotted from field notes of actual surveys made by me or under my supervision, and that the same is true and correct to the best of my belief.  Date of Survey Signature and Seal of Professional Surveyer:
			Certificate Number

District I  
PO Box 1980, Hobbs, NM 88241-1980  
District II  
811 South First, Artesia, NM 88210  
District III  
1000 Rio Brazos Rd., Aztec, NM 87410  
District IV  
2040 South Pacheco, Santa Fe, NM 87505

State of New Mexico  
Energy, Minerals & Natural Resources Department

OIL CONSERVATION DIVISION  
2040 South Pacheco  
Santa Fe, NM 87505

Form C-102  
Revised October 18, 1994  
Instructions on back  
Submit to Appropriate District Office  
State Lease - 4 Copies  
Fee Lease - 3 Copies

☒ AMENDED REPORT

WELL LOCATION AND ACREAGE DEDICATION PLAT

API Number 30025 34223		Pool Code 01920	Pool Name Anderson Ranch Wolfcamp, North
Property Code 022074	Property Name North Anderson Ranch Unit 33		Well Number 5
UGRID No. 166111	Operator Name Concho Resources Inc.		Elevation 4311'

<sup>10</sup> Surface Location


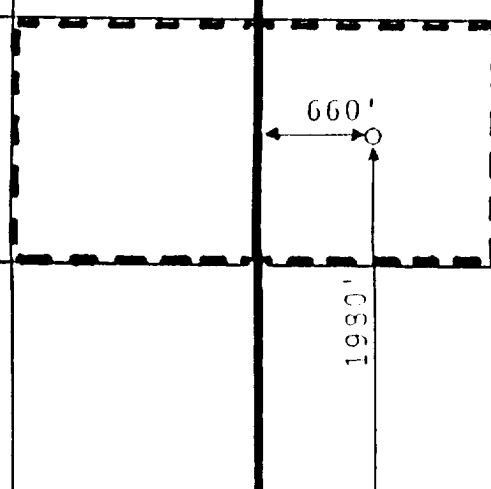
UL or lot no.	Section	Township	Range	Lot Idn	Feet from the	North/South line	Feet from the	East/West line	County
L	33	15S	32E		1980	South	660	West	Lea

<sup>11</sup> Bottom Hole Location If Different From Surface

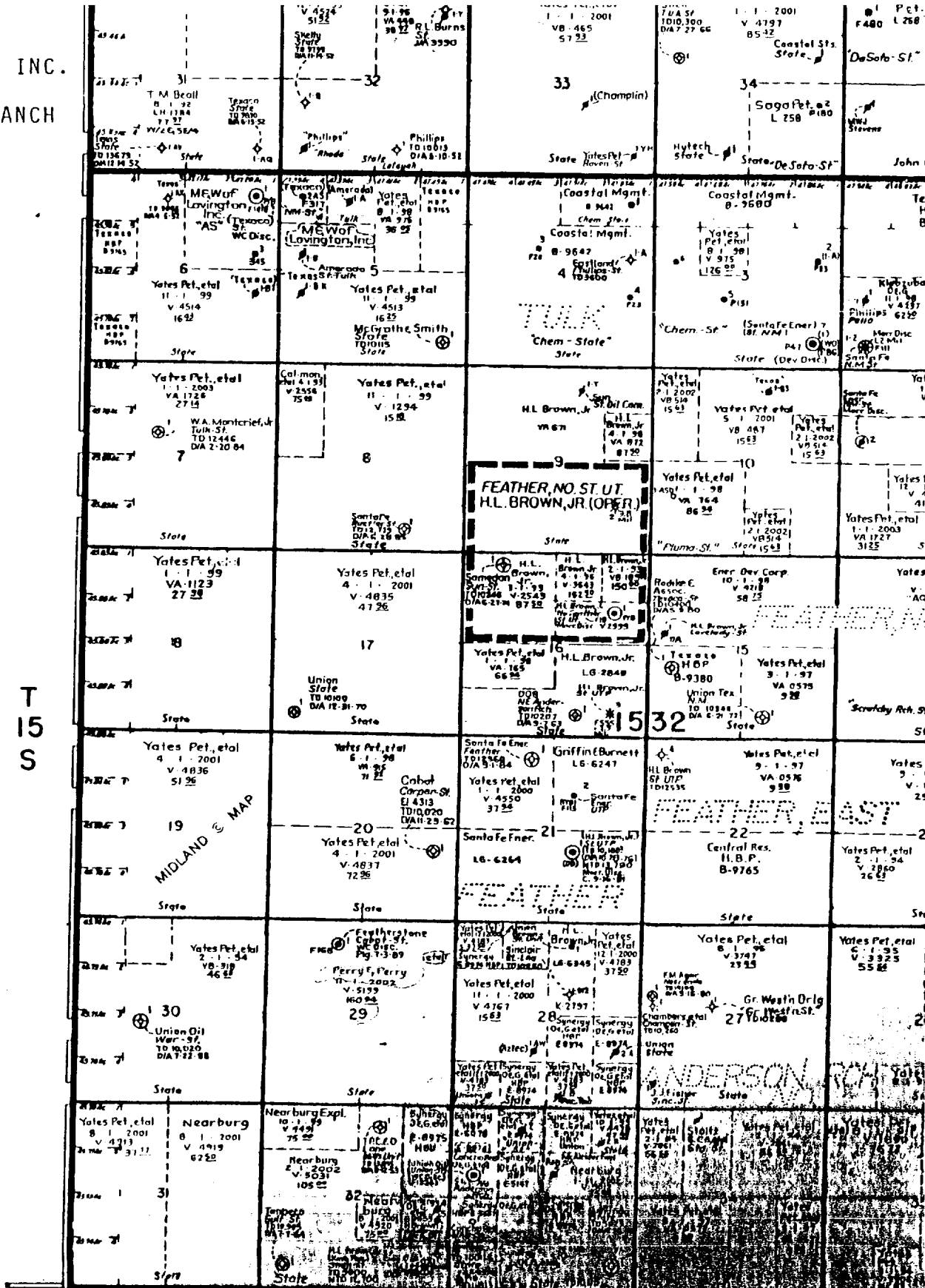
UL or lot no.	Section	Township	Range	Lot Idn	Feet from the	North/South line	Feet from the	East/West line	County

<sup>12</sup> Dedicated Acres	<sup>13</sup> Joint or Infill	<sup>14</sup> Consolidation Code	<sup>15</sup> Order No.

NO ALLOWABLE WILL BE ASSIGNED TO THIS COMPLETION UNTIL ALL INTERESTS HAVE BEEN CONSOLIDATED  
OR A NON-STANDARD UNIT HAS BEEN APPROVED BY THE DIVISION

<sup>16</sup> <div style="display: flex; justify-content: space-around;"> <div style="width: 45%;"> <p><i>Section 32</i></p> </div> <div style="width: 45%;"> <p><i>Section 33</i></p> </div> </div>	<sup>17</sup> OPERATOR CERTIFICATION I hereby certify that the information contained herein is true and complete to the best of my knowledge and belief  <div style="text-align: center;">   Signature  Terri Svathem  Printed Name  Production Analyst  Title  6/9/98  Date </div>	
	<sup>18</sup> SURVEYOR CERTIFICATION I hereby certify that the well location shown on this plat was plotted from field notes of actual surveys made by me or under my supervision, and that the same is true and correct to the best of my belief.  Date of Survey Signature and Seal of Professional Surveyor:	
	<div style="text-align: center;">  </div>	
	Certificate Number	

CONCHO RESOURCES INC.  
NORTH ANDERSON RANCH  
UNIT 33



T  
15  
S

MIDLAND MAP

RARE MAP PRODUCTS  
PS AND WILDCAT MAPS

TO *Concho Resources*  
LICENSE TO USE SAME, FOR SUCH  
FIT ONLY FOR LICENSEE'S PER-  
USE, BUT ALLOWING ONLY  
NG OF BLACK AND WHITE PAPER  
NG 11" x 17" IN SIZE, BUT IN ANY  
DUCTION MUST SHOW THE  
NY COPYRIGHT. ANY OTHER  
MAP MAY ONLY BE MADE BY  
SET FORTH BELOW. NO RIGHT OF  
HIS LICENSE, SHOT PLATS PRO-  
DUCT IS GIVEN. ANY DIGITIZ-  
ING ANY TYPE OF SCANNING, IS  
RIGHT TO USE OR REPRODUCE,  
USE OR REPRODUCE THIS MAP  
Y TO MIDLAND MAP COMPANY.  
OF, REPRODUCED SHALL SHOW  
NY COPYRIGHT. ANY REPRODUC-  
TION ABOVE, MUST BE CONTRACTED  
COMPANY, UNLESS REPRODUCED  
AND A PERMIT STAMP AP.

CENSE OR THE COPYRIGHT PRO-  
BE PRESUMED TO BE, AND CON-  
NAL, RECKLESS, AND WILLFUL  
ROSECUTED TO THE FULLEST EX-  
IE OF THE ANTICIPATED AND/OR  
H VIOLATION, THE DIFFICULTIES  
THE ADEQUACY OF OTHERWISE  
REMEDY AS REQUESTED BY THE  
DE #2.718. ANY VIOLATION  
WITH IT A LIQUIDATED DAMAGES  
\$10,000 PER VIOLATION.

h the information shown on this map was prepared  
y from official records, Midland Map Company shall in no  
e liable for any errors or inaccuracies that occur.  
ugh check of County records should be made before  
sing any properties hereon.

# CONCHO RESOURCES INC.

Suite 410

110 W. Louisiana  
Midland, Texas 79701

(915) 683-7443  
FAX 683-7441

June 17, 1998

Yates Petroleum Corporation  
105 South Fourth  
Artesia, New Mexico

Attention: Land Department

**Re: North Anderson Ranch Unit 33 #5**  
**Lea County, New Mexico**

Dear Sirs:

Concho Resources Inc. has filed an Application for Administrative Approval for a Non Standard Proration Unit for our North Anderson Ranch Unit 33 #5 well which is located 1980' FSL and 660' FEL of Section 33, Township 15 South, Range 32 East, Lea County, New Mexico.

Concho Resources Inc. has drilled and completed this well at the above location in the Anderson Ranch Wolfcamp, North pool requiring an 80-acre proration unit. The North Anderson Ranch Unit 33 is carved out of Section 32 and Section 33. Concho Resources Inc. would like to cross the section lines and take 40 acres from both Section 32 and 33, but would remain within the unit boundaries of the North Anderson Ranch Unit 33, to allow for the 80-acre proration unit.

Enclosed is a copy of the Application for Administrative Approval and a Plat. It is our understanding you are allowed 20 days from the date of this letter to file protest with the OCD. Concho Resources Inc. respectfully requests a waiver to this non-standard proration unit by signing below.

If you should have any questions or concerns regarding this matter, please contact Terri Stathem or me at (915) 683-7443.

Sincerely,



Gordon Barker  
Operations Manager

Enclosure

Waiver to Protest

Agreed to and Accepted this \_\_\_\_\_ day of \_\_\_\_\_ 1998.

By: \_\_\_\_\_

Title: \_\_\_\_\_