

Deviation surveys taken on The Wiser Oil Company's CMU #400 well in Lea County, New Mexico:

Unit I

1330/S & 110/E

Depth

Degree

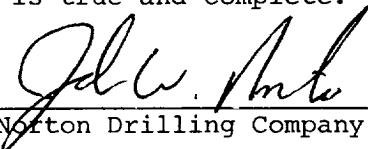
388  
839  
1307  
1493  
1988  
2487  
2706  
3144  
3615  
4051  
4550  
4677  
4900

1.00  
1.00  
1.75  
.75  
1.00  
1.75  
1.75  
.75  
1.25  
.75  
1.25  
1.75  
1.50

17-17s-33e

30-025-34224


I hereby certify that I have personal knowledge of the facts placed on this sheet and that such information given above is true and complete.

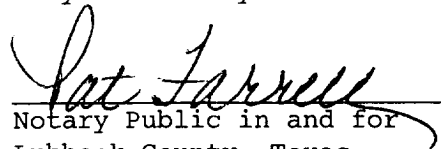
  
Norton Drilling Company

Before me, the undersigned authority, on this day personally appeared John W. Norton, known to me to be the person whose name is subscribed hereto, who, after being duly sworn, on oath states that he is the drilling contractor of the well identified in this instrument and that such well was not inentionally deviated from the vertical whatsoever.

  
John W. Norton

SWORN AND SUBSCRIBED TO before me this 13th day of January 1998.



  
Notary Public in and for  
Lubbock County, Texas.