

DISTRICT I  
P.O. Box 1980, Hobbs, NM 88241-1980

State of New Mexico

Energy, Minerals and Natural Resources Department

Form C-102  
Revised February 10, 1994  
Submit to Appropriate District Office  
State Lease - 4 Copies  
Fee Lease - 3 Copies

DISTRICT II  
P.O. Drawer 30, Arlanza, NM 88211-0719

DISTRICT III  
1000 Rio Brazos Rd., Artee, NM 87410

OIL CONSERVATION DIVISION

P.O. Box 2088

Santa Fe, New Mexico 87504-2088

DISTRICT IV  
P.O. Box 2088, Santa Fe, NM 87504-2088

☐ AMENDED REPORT

WELL LOCATION AND ACREAGE DEDICATION PLAT

API Number 30-025-34279	Pool Code 86400	Pool Name Townsend Morrow
Property Code 22338	Property Name CARLISLE STATE COM.	Well Number 1
OGRID No. 023654	Operator Name UMC PETROLEUM CORPORATION	Elevation 3998

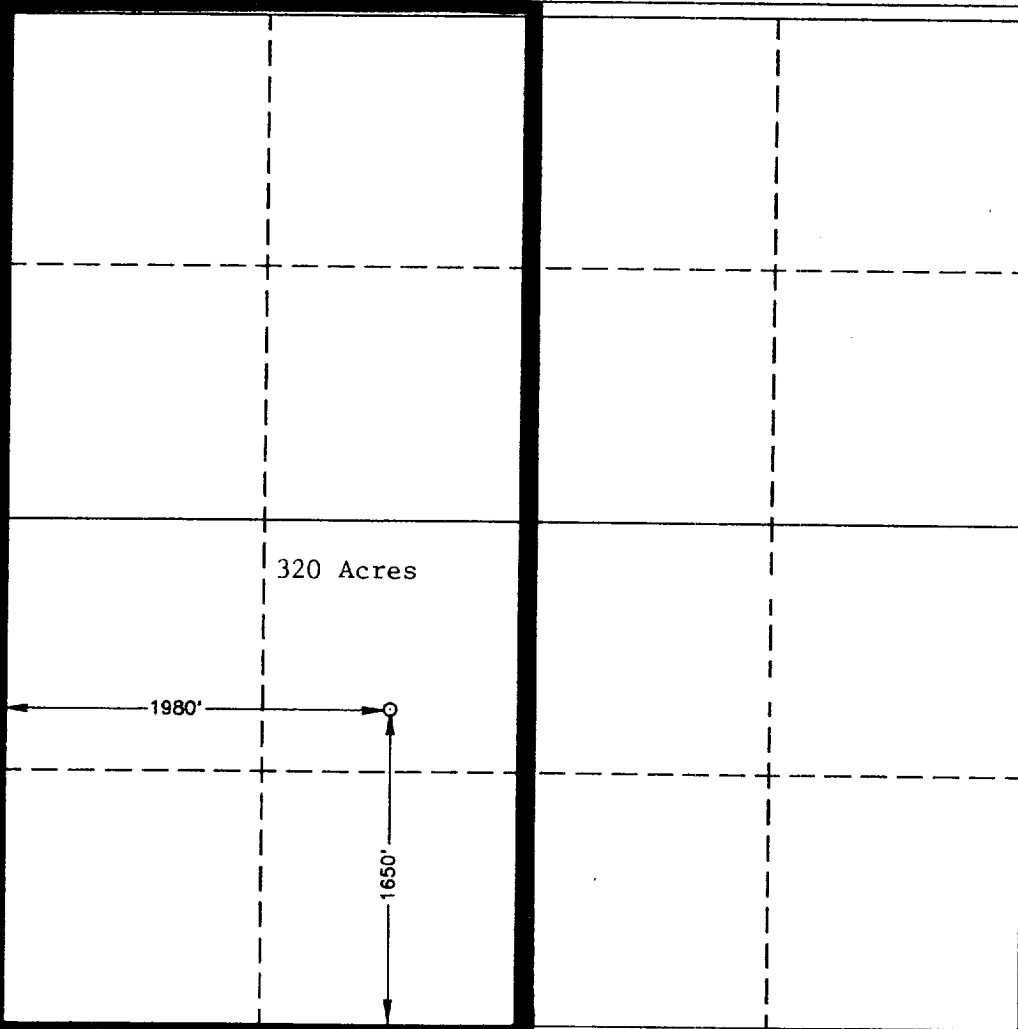


Surface Location

UL or lot No. K	Section 10	Township 16 S	Range 35 E	Lot Idn	Feet from the 1650	North/South line SOUTH	Feet from the 1980	East/West line WEST	County LEA
--------------------	---------------	------------------	---------------	---------	-----------------------	---------------------------	-----------------------	------------------------	---------------

Bottom Hole Location If Different From Surface

UL or lot No.	Section	Township	Range	Lot Idn	Feet from the	North/South line	Feet from the	East/West line	County
Dedicated Acres 320	Joint or Infill	Consolidation Code	Order No.						

NO ALLOWABLE WILL BE ASSIGNED TO THIS COMPLETION UNTIL ALL INTERESTS HAVE BEEN CONSOLIDATED  
OR A NON-STANDARD UNIT HAS BEEN APPROVED BY THE DIVISION

	<p>320 Acres</p>	<p>1980'</p>	<p>1650'</p>
	<p>OPERATOR CERTIFICATION</p> <p>I hereby certify the the information contained herein is true and complete to the best of my knowledge and belief.</p> <p> Signature Scott M. Webb Printed Name Regulatory Coordinator Title January 26, 1998 Date</p> <p>SURVEYOR CERTIFICATION</p> <p>I hereby certify that the well location shown on this plat was plotted from field notes of actual surveys made by me or under my supervision, and that the same is true and correct to the best of my belief.</p> <p>JANUARY 21, 1998</p> <p>Date Surveyed Signature &amp; Seal of Professional Surveyor  Professional Surveyor Ronald J. Eidson No. 98-110050 Certificate No. 98-110050 Professional Surveyor Ronald J. Eidson, 3239 MASON McDONALD, 12185</p>		