

DISTRICT I
P.O. Box 1980, Hobbs, NM 88241-1980

State of New Mexico

Energy, Minerals and Natural Resources Department

Form C-102
Revised February 10, 1994
Submit to Appropriate District Office
State Lease - 4 Copies
Fee Lease - 3 Copies

DISTRICT II
P.O. Drawer BD, Artesia, NM 88211-0719

DISTRICT III
1000 Rio Brazos Rd., Artec, NM 87410

OIL CONSERVATION DIVISION

P.O. Box 2088
Santa Fe, New Mexico 87504-2088

DISTRICT IV
P.O. Box 2088, Santa Fe, NM 87504-2088

☐ AMENDED REPORT

WELL LOCATION AND ACREAGE DEDICATION PLAT

API Number 30-025-34368	Pool Code 54530	Pool Name Sanmal Wolfcamp
Property Code 23136	Property Name MERIT STATE "33"	Well Number 1
OGED No. 017891	Operator Name POGO PRODUCING COMPANY	Elevation 4206

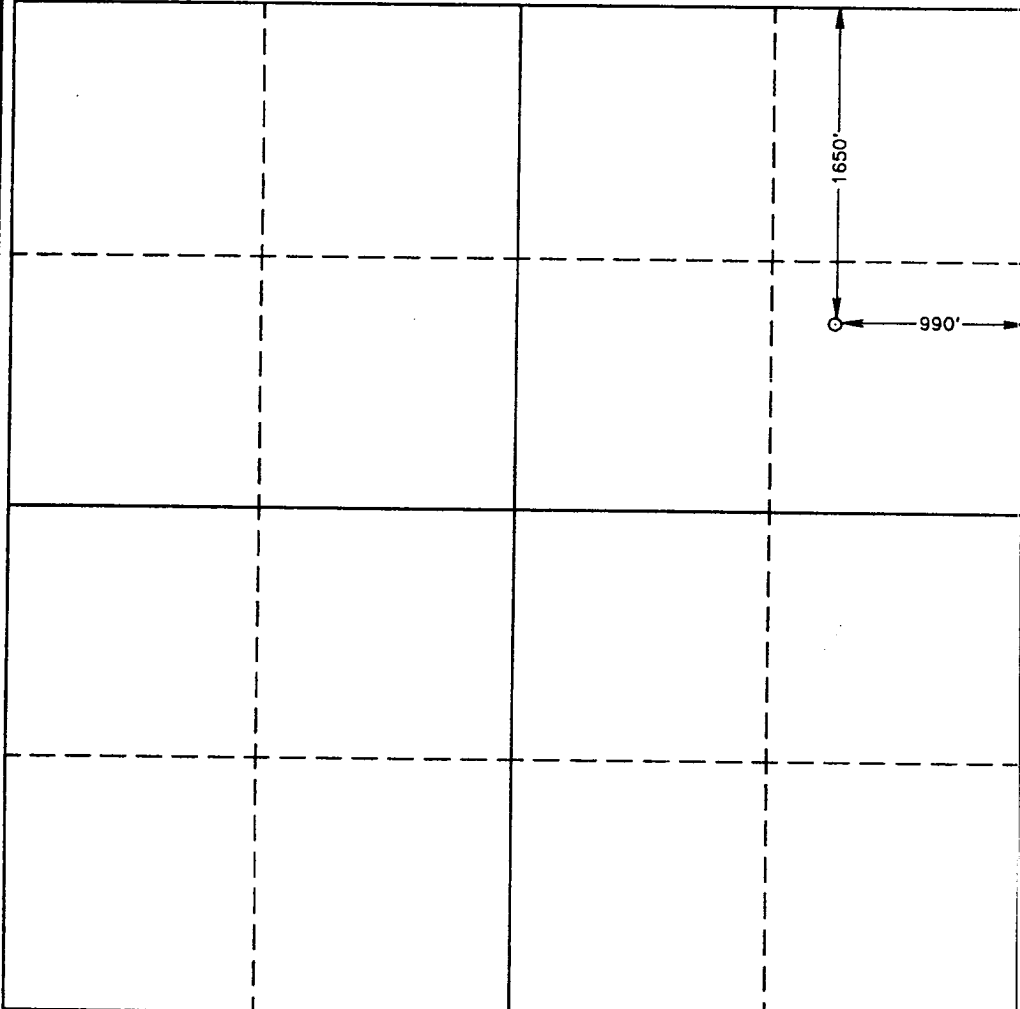


Surface Location

UL or lot No. H/A	Section 33	Township 16 S	Range 33 E	Lot Idn	Feet from the 1650' 990'	North/South line NORTH	Feet from the 990	East/West line EAST	County LEA
----------------------	---------------	------------------	---------------	---------	-----------------------------	---------------------------	----------------------	------------------------	---------------

Bottom Hole Location If Different From Surface

UL or lot No.	Section	Township	Range	Lot Idn	Feet from the	North/South line	Feet from the	East/West line	County
Dedicated Acres 40	Joint or Infill	Consolidation Code	Order No.						

NO ALLOWABLE WILL BE ASSIGNED TO THIS COMPLETION UNTIL ALL INTERESTS HAVE BEEN CONSOLIDATED
OR A NON-STANDARD UNIT HAS BEEN APPROVED BY THE DIVISION

	OPERATOR CERTIFICATION <i>I hereby certify that the information contained herein is true and complete to the best of my knowledge and belief.</i>  Signature Barrett L. Smith Printed Name Division Operations Engineer Title 11/6/98 Date	
	SURVEYOR CERTIFICATION <i>I hereby certify that the well location shown on this plat was plotted from field notes of actual surveys made by me or under my supervision, and that the same is true and correct to the best of my belief.</i>  Date Surveyed Signature & Seal of Professional Surveyor W.O. N. PRESS 14-0512	
	Certificate No. RONALD J. EIDSON, 3239 GARY G. EIDSON, 12641 MACON McDONALD, 12185	