

District I
PO Box 1980, Hobbs, NM 88241-1980
District II
811 South First, Artesia, NM 88210
District III
1000 Rio Brazos Rd., Aztec, NM 87410
District IV
2040 South Pacheco, Santa Fe, NM 87505

State of New Mexico
Energy, Minerals & Natural Resources Department

OIL CONSERVATION DIVISION
2040 South Pacheco
Santa Fe NM 87505

Form C-102
Revised October 18, 1994
Instructions on back
Submit to Appropriate District Office
State Lease - 4 Copies
Fee Lease - 3 Copies

☐ AMENDED REPORT

WELL LOCATION AND ACREAGE DEDICATION PLAT

¹ API Number 30-025-34535		² Pool Code 96763		³ Pool Name North Shoebar Atoka	
⁴ Property Code 23891		⁵ Property Name Harrod			⁶ Well Number 1
⁷ OGRID No. 169355		⁸ Operator Name OCEAN ENERGY, INC.			⁹ Elevation 4012'

¹⁰ Surface Location


UL or lot no.	Section	Township	Range	Lot Idn	Feet from the	North/South line	Feet from the	East/West line	County
J	9	16S	35E		1980	South	1870	East	Lea

¹¹ Bottom Hole Location If Different From Surface

UL or lot no.	Section	Township	Range	Lot Idn	Feet from the	North/South line	Feet from the	East/West line	County

¹² Dedicated Acres 320	¹³ Joint or Infill N	¹⁴ Consolidation Code	¹⁵ Order No.
--------------------------------------	------------------------------------	----------------------------------	-------------------------

NO ALLOWABLE WILL BE ASSIGNED TO THIS COMPLETION UNTIL ALL INTERESTS HAVE BEEN CONSOLIDATED OR A
NON-STANDARD UNIT HAS BEEN APPROVED BY THE DIVISION

¹⁶				<p>¹⁷ OPERATOR CERTIFICATION</p> <p><i>I hereby certify that the information contained herein is true and complete to the best of my knowledge and</i></p> <p></p> <p>Signature</p> <p>Printed Name Janice Holley</p> <p>Title Production Analyst</p> <p>Date 6-2-00</p> <hr/> <p>¹⁸ SURVEYOR CERTIFICATION</p> <p><i>I hereby certify that the well location shown on this plat was plotted from field notes of actual surveys made by</i></p> <p>Date of Survey</p> <p>Signature and Seal of Professional Surveyer:</p> <p>Certificate Number</p>

LAT. 32°56'05.4" N
LONG 103°27'36.9" W

4013.2' 4012.2' 4012.4' 4011.3'

1870'

1980'

DISTRICT I
P.O. Box 1980, Hobbs, NM 88240

DISTRICT II
P.O. Drawer DD, Artesia, NM 88210

DISTRICT III
1000 Rio Brazos Rd., Aztec, NM 87410

State of New Mexico
Energy, Minerals and Natural Resources Department

Form C-102
Revised February 10, 1994
Instruction on back
Submit to Appropriate District Office
State Lease - 4 Copies
Fee Lease - 3 Copies

OIL CONSERVATION DIVISION

P.O. Box 2088
Santa Fe, New Mexico 87504-2088

☐ AMENDED REPORT

WELL LOCATION AND ACREAGE DEDICATION PLAT

API Number 74522	Pool Code 85-008	Pool Name Townsend Morrow
Property Code 2344	Property Name HARROD	Well Number 1
OGRID No. 169355	Operator Name OCEAN ENERGY RESOURCES INC.	Elevation 4012'

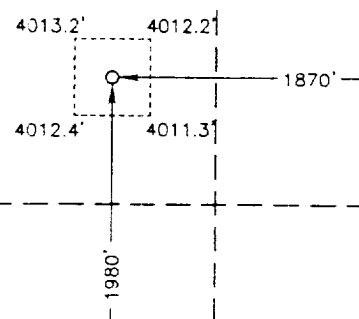

Surface Location

UL or lot No. J	Section 9	Township 16 S	Range 35 E	Lot Idn	Feet from the 1980	North/South line SOUTH	Feet from the 1870	East/West line EAST	County LEA
--------------------	--------------	------------------	---------------	---------	-----------------------	---------------------------	-----------------------	------------------------	---------------

Bottom Hole Location If Different From Surface

UL or lot No.	Section	Township	Range	Lot Idn	Feet from the	North/South line	Feet from the	East/West line	County
Dedicated Acres 320	Joint or Infill	Consolidation Code	Order No.						

NO ALLOWABLE WILL BE ASSIGNED TO THIS COMPLETION UNTIL ALL INTERESTS HAVE BEEN CONSOLIDATED
OR A NON-STANDARD UNIT HAS BEEN APPROVED BY THE DIVISION

		LAT 32°56'05.4" N LONG 103°27'36.9" W				OPERATOR CERTIFICATION	
						<p>I hereby certify the the information contained herein is true and complete to the best of my knowledge and belief.</p> <p> Signature Scott M. Webb Printed Name Regulatory Coordinator Title 11/23/98 Date</p>	
						SURVEYOR CERTIFICATION	
						<p>I hereby certify that the well location shown on this plat was plotted from field notes of actual surveys made by me or under my supervision and that the same is true and correct to the best of my belief.</p> <p>November 11, 1998 Date Surveyed Signature of Seal Jones Professional Surveyor NEW MEXICO 7977 W.O. No. 8499 Certificate No. Gary Jones 7977 PROFESSIONAL LAND SURVEYOR BESSE SURVEYS</p>	