

District I
PO Box 1980, Hobbs, NM 88241-1980

District II
811 South First, Artesia, NM 88210

District III
1000 Rio Brazos Rd., Aztec, NM 87410

District IV
2040 South Pacheco, Santa Fe, NM 87505

State of New Mexico
Energy, Minerals & Natural Resources Department

OIL CONSERVATION DIVISION
2040 South Pacheco
Santa Fe, NM 87505

Form C-104
Revised October 18, 1994

Instructions on back

Submit to Appropriate District Office

5 Copies

☐ AMENDED REPORT

I. REQUEST FOR ALLOWABLE AND AUTHORIZATION TO TRANSPORT

¹ Operator name and Address Gillespie Oil, Inc. P.O. Box 2557 Midland, Texas 79702		² OGRID Number 148085
		³ Reason for Filing Code CH-Change of Property Name & Well # & Operator. Eff-10/01/00
⁴ API Number 30 - 0 25-34606	⁵ Pool Name Lovington Strawn, West	⁶ Pool Code 40875
⁷ Property Code 17569	⁸ Property Name West Lovington Strawn Unit (Formerly Beadle #1)	⁹ Well Number 17

II. ¹⁰ Surface Location

Ul or lot no. M	Section 35	Township 15S	Range 35E	Lot Idn	Feet from the 330	North/South Line South	Feet from the 330	East/West line West	County Lea
--------------------	---------------	-----------------	--------------	---------	----------------------	---------------------------	----------------------	------------------------	---------------

¹¹ Bottom Hole Location

Ul or lot no.	Section	Township	Range	Lot Idn	Feet from the	North/South Line	Feet from the	East/West line	County
¹² Lse Code P	¹³ Producing Method Code F	¹⁴ Gas Connection Date 09/23/99		¹⁵ C-129 Permit Number		¹⁶ C-129 Effective Date		¹⁷ C-129 Expiration Date	

III. Oil and Gas Transporters

¹⁸ Transporter OGRID	¹⁹ Transporter Name and Address	²⁰ POD	²¹ O/G	²² POD ULSTR Location and Description
138648	Amoco Pipeline ICT 502 N. West Avenue Levelland, Texas 79202	2823846	O	M-35-15S-35E WLSU Battery J (Formerly Beadle Battery)
007802	Feagan Gathering Company P.O. Box 50307 Midland, Texas 79710	2823847	G	

IV. Produced Water

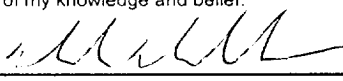

²³ POD 2823848	²⁴ POD ULSTR Location and Description
------------------------------	--

V. Well Completion Data


²⁵ Spud Date	²⁶ Ready Date	²⁷ TD	²⁸ PBTD	²⁹ Perforations	³⁰ DHC, DC, MC
³¹ Hole Size	³² Casing & Tubing Size	³³ Depth Set		³⁴ Sacks Cement	

VI. Well Test Data

³⁵ Date New Oil	³⁶ Gas Delivery Date	³⁷ Test Date	³⁸ Test Length	³⁹ Tbg. Pressure	⁴⁰ Csg. Pressure
⁴¹ Choke Size	⁴² Oil	⁴³ Water	⁴⁴ Gas	⁴⁵ AOF	⁴⁶ Test Method

⁴⁷ I hereby certify that the rules of the Oil Conservation Division have been complied with and that the information given above is true and complete to the best of my knowledge and belief.		OIL CONSERVATION DIVISION	
Signature: 		Approved by: 	
Printed name: Mark Mladenka		Title: Land Manager	
Title: Production Manager		Approval Date: 9-29-00	
Date: 09/29/00	Phone: (915) 683-5060		

⁴⁸ If this is a change of operator fill in the OGRID number and name of the previous operator

162928 Energen Resources Corporation	Previous Operator Signature: 	Printed Name: Kenneth H. Gray	District Title: Land Manager	Date: 9-29-00
--------------------------------------	--	-------------------------------	------------------------------	---------------