

DISTRICT I
P.O. Box 1980, Hobbs, NM 88240

DISTRICT II
P.O. Drawer DD, Artesia, NM 88210

DISTRICT III
1000 Rio Brazos Rd., Artec, NM 87410

State of New Mexico
Energy, Minerals and Natural Resources Department

Form C-102
Revised February 10, 1994
Instruction on back
Submit to Appropriate District Office
State Lease - 4 Copies
Fee Lease - 3 Copies

OIL CONSERVATION DIVISION

P.O. Box 2088
Santa Fe, New Mexico 87504-2088

☐ AMENDED REPORT

WELL LOCATION AND ACREAGE DEDICATION PLAT

API Number 30-025-34716	Pool Code 86400	Pool Name TOWNSEND; MORROW (GAS)
Property Code 22194	Property Name STATE ETA	Well Number 3
OGRID No. 025773	Operator Name LOUIS DREYFUS NATURAL GAS CORPORATION	Elevation 4030'

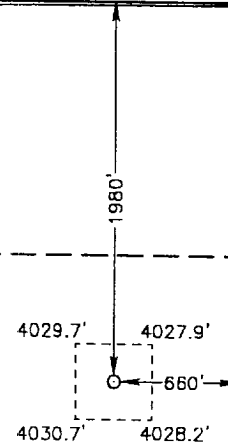
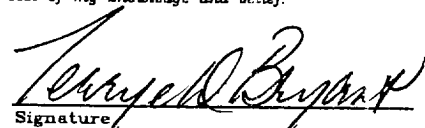

Surface Location

UL or lot No. H	Section 8	Township 16 S	Range 35 E	Lot Idn	Feet from the 1980	North/South line NORTH	Feet from the 660	East/West line EAST	County LEA
--------------------	--------------	------------------	---------------	---------	-----------------------	---------------------------	----------------------	------------------------	---------------

Bottom Hole Location If Different From Surface

UL or lot No.	Section	Township	Range	Lot Idn	Feet from the	North/South line	Feet from the	East/West line	County
Dedicated Acres 320	Joint or Infill N	Consolidation Code	Order No.						

NO ALLOWABLE WILL BE ASSIGNED TO THIS COMPLETION UNTIL ALL INTERESTS HAVE BEEN CONSOLIDATED
OR A NON-STANDARD UNIT HAS BEEN APPROVED BY THE DIVISION

Minerals: State Lease E-704 W.I.: Louis Dreyfus 30.75% Kaiser-Francis Oil Co. 20% Mewbourne Oil Co. 20% Curtis Mewbourne 15% Pitco 14.25% Rights below 10,700'		OPERATOR CERTIFICATION <i>I hereby certify the the information contained herein is true and complete to the best of my knowledge and belief.</i>  Signature Terrye D. Bryant Printed Name Regulatory Technician Title 9/27/99 Date
	Lat.: N32°56'19" Long.: W103°28'25"	SURVEYOR CERTIFICATION <i>I hereby certify that the well location shown on this plat was plotted from field notes of actual surveys made by me or under my supervision and that the same is true and correct to the best of my belief.</i> September 20, 1999 Date Surveyed  Signature & Seal of Professional Surveyor Certificate No. 9339A 7977
		BASIN SURVEYS

ELF

ABOVE DATE DOES NOT
INDICATE WHEN
CONFIDENTIAL LOGS
WILL BE RELEASED

1/8/2000

