

District I  
1625 N. French Dr., Hobbs, NM 88240  
District II  
811 South First, Artesia, NM 88210  
District III  
1000 Rio Brazos Rd., Aztec, NM 87410  
District IV  
2040 South Pacheco, Santa Fe, NM 87505

State of New Mexico  
Energy, Minerals & Natural Resources  
OIL CONSERVATION DIVISION  
2040 South Pacheco  
Santa Fe, NM 87505

Form C-104  
Revised March 25, 1999

Submit to Appropriate District Office  
5 Copies

☐ AMENDED REPORT

I. REQUEST FOR ALLOWABLE AND AUTHORIZATION TO TRANSPORT

<sup>1</sup> Operator name and Address David H. Arrington Oil & Gas P.O. Box 2071 Midland, Texas		<sup>2</sup> OGRID Number 005898
		<sup>3</sup> Reason for Filing Code New Well
<sup>4</sup> API Number 30 - 025-34815	<sup>5</sup> Pool Name Northwest Shoe Bar Strawn	<sup>6</sup> Pool Code 56280
<sup>7</sup> Property Code 24630 25254	<sup>8</sup> Property Name Mayfly "14" State <del>Conn</del>	<sup>9</sup> Well Number 5

II. <sup>10</sup> Surface Location

UL or lot no. D	Section 14	Township 16S	Range 35E	Lot.Idn	Feet from the 330'	North/South Line North	Feet from the 530'	East/West line West	County Lea
--------------------	---------------	-----------------	--------------	---------	-----------------------	---------------------------	-----------------------	------------------------	---------------

<sup>11</sup> Bottom Hole Location

UL or lot no. D	Section 14	Township 16S	Range 35E	Lot Idn	Feet from the 350' 340	North/South line North	Feet from the 350' 350	East/West line West	County
<sup>12</sup> Lse Code S	<sup>13</sup> Producing Method Code F	<sup>14</sup> Gas Connection Date 2/11/00	<sup>15</sup> C-129 Permit Number	<sup>16</sup> C-129 Effective Date	<sup>17</sup> C-129 Expiration Date				

III. Oil and Gas Transporters

<sup>18</sup> Transporter OGRID	<sup>19</sup> Transporter Name and Address	<sup>20</sup> POD	<sup>21</sup> O/G	<sup>22</sup> POD ULSTR Location and Description
017407	Petro Source Partners, Ltd.	2826041	O	
024650	Dynagy Midstream Service, LP	2826042	G	

IV. Produced Water



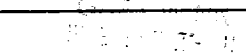

<sup>23</sup> POD 2826042	<sup>24</sup> POD ULSTR Location and Description
------------------------------	--

V. Well Completion Data

<sup>25</sup> Spud Date 12/31/99	<sup>26</sup> Ready Date 2/11/00	<sup>27</sup> TD 11,475'	<sup>28</sup> PBTD 11,433'	<sup>29</sup> Perforations 11,300-11,390	<sup>30</sup> DHC, MC
<sup>31</sup> Hole Size 17 1/2"	<sup>32</sup> Casing & Tubing Size 13 3/8"	<sup>33</sup> Depth Set 465'	<sup>34</sup> Sacks Cement 500 sx		
12 1/4"	9 5/8"	4760'	2110 sx		
8 3/4"	7"	11,475'	360 sx		

VI. Well Test Data

<sup>35</sup> Date New Oil 2/11/00	<sup>36</sup> Gas Delivery Date 2/11/00	<sup>37</sup> Test Date 2/11/00	<sup>38</sup> Test Length 24 hrs	<sup>39</sup> Tbg. Pressure 650	<sup>40</sup> Csg. Pressure 0
<sup>41</sup> Choke Size 20/64	<sup>42</sup> Oil 172	<sup>43</sup> Water 12	<sup>44</sup> Gas 860	<sup>45</sup> AOF -	<sup>46</sup> Test Method Flow

<sup>47</sup> I hereby certify that the rules of the Oil Conservation Division have been complied with and that the information given above is true and complete to the best of my knowledge and belief. Signature: 		OIL CONSERVATION DIVISION	
Printed name: David H. Arrington		Approved by: 	
Title: President		Title: 	
Date: May 24, 2000		Approval Date: 	
Phone: (915) 682-6685			
<sup>48</sup> If this is a change of operator fill in the OGRID number and name of the previous operator			
Previous Operator Signature	Printed Name	Title	Date

