

DISTRICT I
P. O. Box 1980
Hobbs, NM 88241-1980

DISTRICT II
P. O. Drawer DD
Artesia, NM 88211-0719

DISTRICT III
1000 Rio Brazos Rd.
Aztec, NM 87410

DISTRICT IV
P. O. Box 2088
Santa Fe, NM 87507-2088

State of New Mexico
Department of Energy, Minerals, and Natural Resources

Form C-102
Revised 02-10-94

Instructions on back

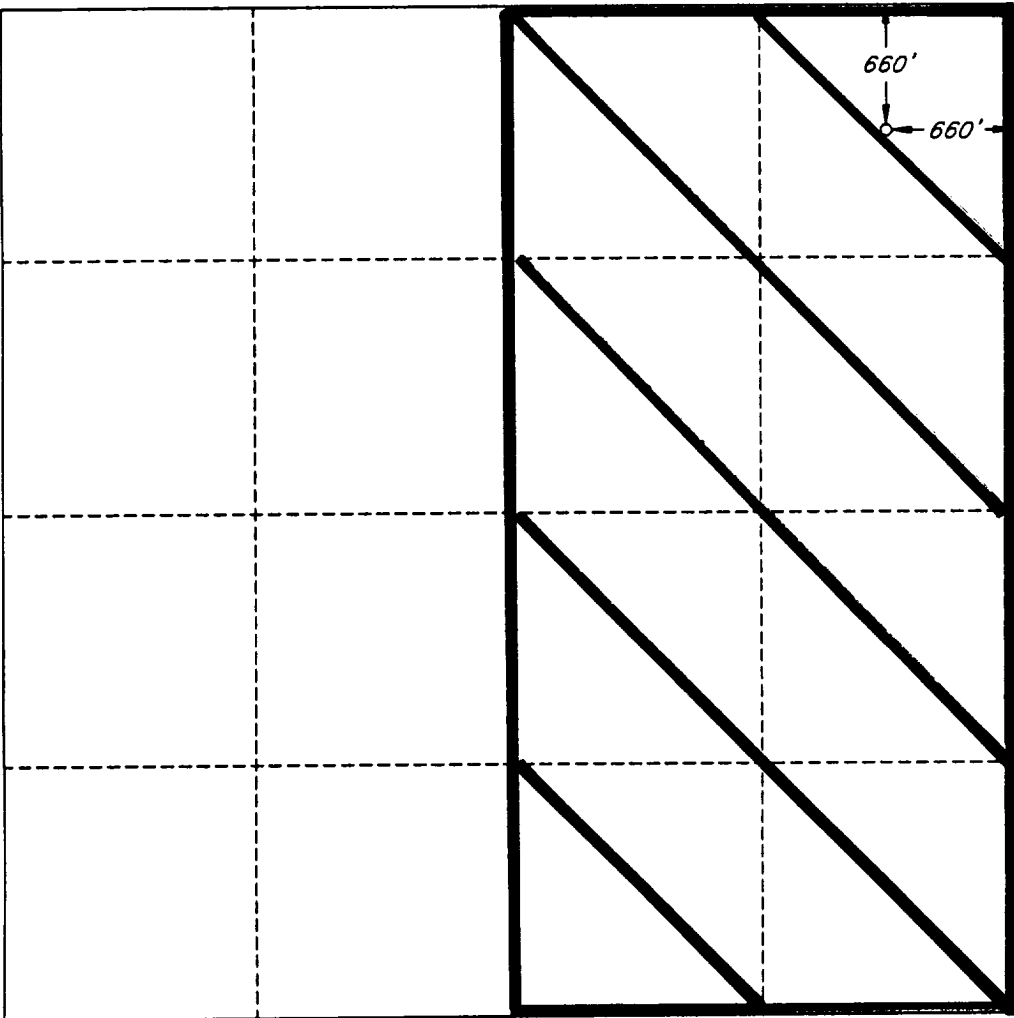
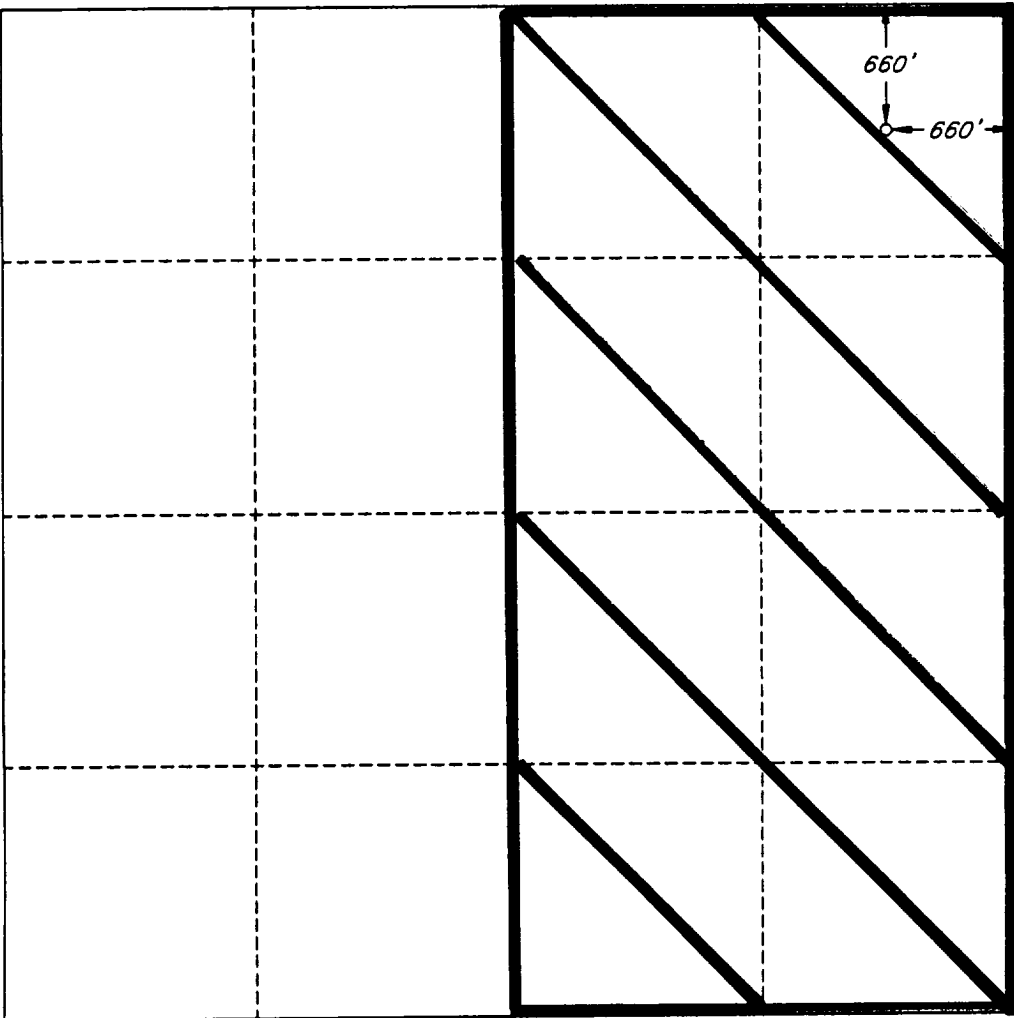

Submit to the Appropriate
District Office
State Lease - 4 copies
Fee Lease - 3 copies

OIL CONSERVATION DIVISION

P. O. Box 2088
Santa Fe, New Mexico 87504-2088

☐ AMENDED REPORT

WELL LOCATION AND ACREAGE DEDICATION PLAT

1 API Number 30-025-34837		2 Pool Code —		3 Pool Name Undes. Wildcat; Morrow					
4 Property Code 25214		5 Property Name GRAY HACKLE PEACOCK						6 Well Number 1	
7 OGRID No. 5898		8 Operator Name DAVID H. ARRINGTON OIL & GAS, INC.						9 Elevation 3894'	
10 SURFACE LOCATION									
UL or lot no. A	Section 28	Township 16 SOUTH	Range 36 EAST, N.M.P.M.	Lot Ida	Feet from the	North/South line	Feet from the	East/West line	County LEA
"BOTTOM HOLE LOCATION IF DIFFERENT FROM SURFACE									
UL or lot no.	Section	Township	Range	Lot Ida	Feet from the	North/South line	Feet from the	East/West line	County
12 Dedicated Acres 320		13 Joint or Infill		14 Consolidation Code		15 Order No.			
NO ALLOWABLE WELL BE ASSIGNED TO THIS COMPLETION UNTIL ALL INTERESTS HAVE BEEN CONSOLIDATED OR A NON-STANDARD UNIT HAS BEEN APPROVED BY THE DIVISION									
						OPERATOR CERTIFICATION I hereby certify that the information contained herein is true and complete to the best of my knowledge and belief.			
						Signature Bruce Baker Jr. Printed Name Bruce Baker Jr. Title Exploration Manager Date 1-6-2000			
						SURVEYOR CERTIFICATION I hereby certify that the well location shown on this plat was plotted from field notes of actual surveys made by me or under my supervision, and that the same is true and correct to the best of my belief.			
						Date of Survey JANUARY 4, 2000 Signature and Seal of Professional Surveyor  Certificate No. 7920 Job 468726, 198, NE / V.H.B.			

ABOVE INFORMATION NOT
INDICATED WHEN
CONFIDENTIAL LOGS
WILL BE RELEASED

ELF

