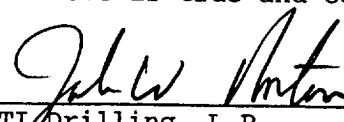


Deviation surveys taken on Louis Dreyfus Natural Gas' Harrod 7 State  
Com #1 well in Lea County, New Mexico:


Unit A 7-16s-35  
660/N & 1050/E  
30-025-35032

<u>Depth</u>	<u>Degree</u>
184	.50
369	.75
662	.50
1162	.25
1662	.50
2132	.25
2630	2.00
2786	1.75
2911	1.25
2974	1.50
3068	.50
3225	.25
3537	.75
3757	1.00
4039	.50
4353	1.25
4688	1.75
4999	2.25
5093	2.00
5422	1.25
5733	2.00
5920	1.50
6231	1.50
6512	2.00
6791	1.50
7104	1.75
7251	1.50
7548	1.50
7830	1.25
8113	1.75
8390	1.25
8675	1.50
9176	1.75
9489	1.50
9961	1.00
10,463	1.00
10,908	.75
11,404	.75
11,903	2.25
12,216	2.25
12,681	3.25
13,050	4.00


I hereby certify that I have personal knowledge of the facts placed on  
this sheet and that such information given above is true and complete.


  
\_\_\_\_\_  
UTI Drilling, L.P.

Before me, the undersigned authority, on this day personally appeared John W. Norton, known to me to be the person whose name is subscribed hereto, who, after being duly sworn, on oath states that he is the drilling contractor of the well identified in this instrument and that such well was not intentionally deviated from the vertical whatsoever.

  
John W. Norton

SWORN AND SUBSCRIBED TO before me this 26th day of July 2000.



  
Notary Public in and for  
Lubbock County, Texas.