


Deviation surveys taken on Yates Petroleum Corporation's Arreguy AVP
Com #1 well in Lea County, New Mexico:

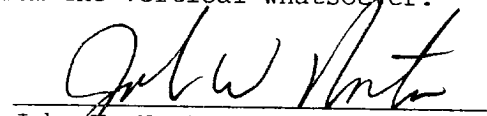
<u>Depth</u>	<u>Degree</u>
228	.75
419	.75
919	.50
1419	.25
1896	.50
2368	1.00
2551	.75
2957	1.00
3432	.75
3903	.25
4372	.75
4559	.50
5059	.50
5535	.50
6011	.75
6487	.75
6964	.75
7344	.50
7841	.50
8317	1.00
8791	1.00

P-24-15s-34e
660/s & 660/E
30-025-35079

I hereby certify that I have personal knowledge of the facts placed on
this sheet and that such information given above is true and complete.

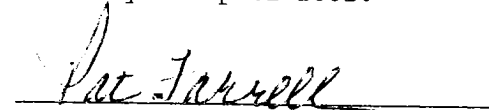

UTI Drilling, L.P.

Before me, the undersigned authority, on this day personally appeared
John W. Norton, known to me to be the person whose name is subscribed
hereto, who, after being duly sworn, on oath states that he is the
drilling contractor of the well identified in this instrument and that
such well was intentionally deviated from the vertical whatsoever.


John W. Norton

SWORN AND SUBSCRIBED TO before me this 20th day of April 2001.




Notary Public in and for
Lubbock County, Texas.

