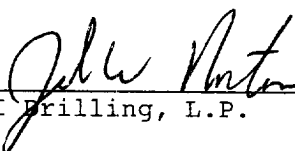


Deviation surveys taken on Texaco E&P Inc.'s Greenstar 14 State #2 well  
in Lea County, New Mexico:

<u>Depth</u>	<u>Degree</u>
196	.50
575	.75
908	.50
1405	.50
1905	.50
2408	2.50
2471	2.50
2535	1.50
2690	1.50
2814	2.25
2909	1.75
3097	.75
3601	1.25
3900	1.50

K-14-165-32e  
2308/S & 1980/W  
30-025-35099


I hereby certify that I have personal knowledge of the facts placed on  
this sheet and that such information given above is true and complete.


  
\_\_\_\_\_  
UTI Drilling, L.P.

Before me, the undersigned authority, on this day personally appeared  
John W. Norton, known to me to be the person whose name is subscribed  
hereto, who, after being duly sworn, on oath states that he is the  
drilling contractor of the well identified in this instrument and that  
such well was not intentionally deviated from the vertical whatsoever.

  
\_\_\_\_\_  
John W. Norton

SWORN AND SUBSCRIBED TO before me this 17th day of October 2000.



  
\_\_\_\_\_  
Notary Public in and for  
Lubbock County, Texas.