


Deviation surveys taken on Texaco Exploration & Production's Texmack 5
State #2 well in Lea County, New Mexico:


<u>Depth</u>	<u>Degree</u>
250	.25
550	1.00
837	.50
1306	.50
1821	.50
2216	.50
2715	.50
3686	.50
4167	.50
4638	1.00
4950	.50
5420	.75
5892	1.00
6393	1.00
6867	1.00
7366	.75
7470	.75
7957	.50
8272	.75
8767	1.50
9013	1.50
9481	.75
9980	4.75
10,040	5.25
10,232	5.00
10,292	4.75
10,355	5.00
10,419	5.00
10,479	5.00
10,587	4.75

D-5-165-32e
990/S & 1980/E
30-025-35110


I hereby certify that I have personal knowledge of the facts placed on
this sheet and that such information given above is true and complete.



UTI Drilling, L.P.

Before me, the undersigned authority, on this day personally appeared
S. Howard Norton, known to me to be the person whose name is subscribed
hereto, who, after being duly sworn, on oath states that he is the
drilling contractor of the well identified in this instrument and that
such well was not intentionally deviated from the vertical whatsoever.


S. Howard Norton

SWORN AND SUBSCRIBED TO before me this 22nd day of September 2000.




Notary Public in and for
Lubbock County, Texas.