

DISTRICT II
F.A. Brewer DD, Artesia, PCM 60211-0710

DISTRICT III
1000 Rio Brazos Rd., Artec, NM 87410

DISTRICT IV
P.O. Box 2068, Santa Fe, NM 87504-2068

OIL CONSERVATION DIVISION

**P.O. Box 2088
Santa Fe, New Mexico 87504-2088**

☐ AMENDED REPORT

WELL LOCATION AND ACREAGE DEDICATION PLAT

API Number 30-025-35257	Pool Code 86390	Pool Name Townsend; Mississippian, N.
Property Code 24469	Property Name BLUEFIN "24"	Well Number 1
OGRID No. 036554	Operator Name TMBR/SHARP DRILLING, INC.	Elevation 3964

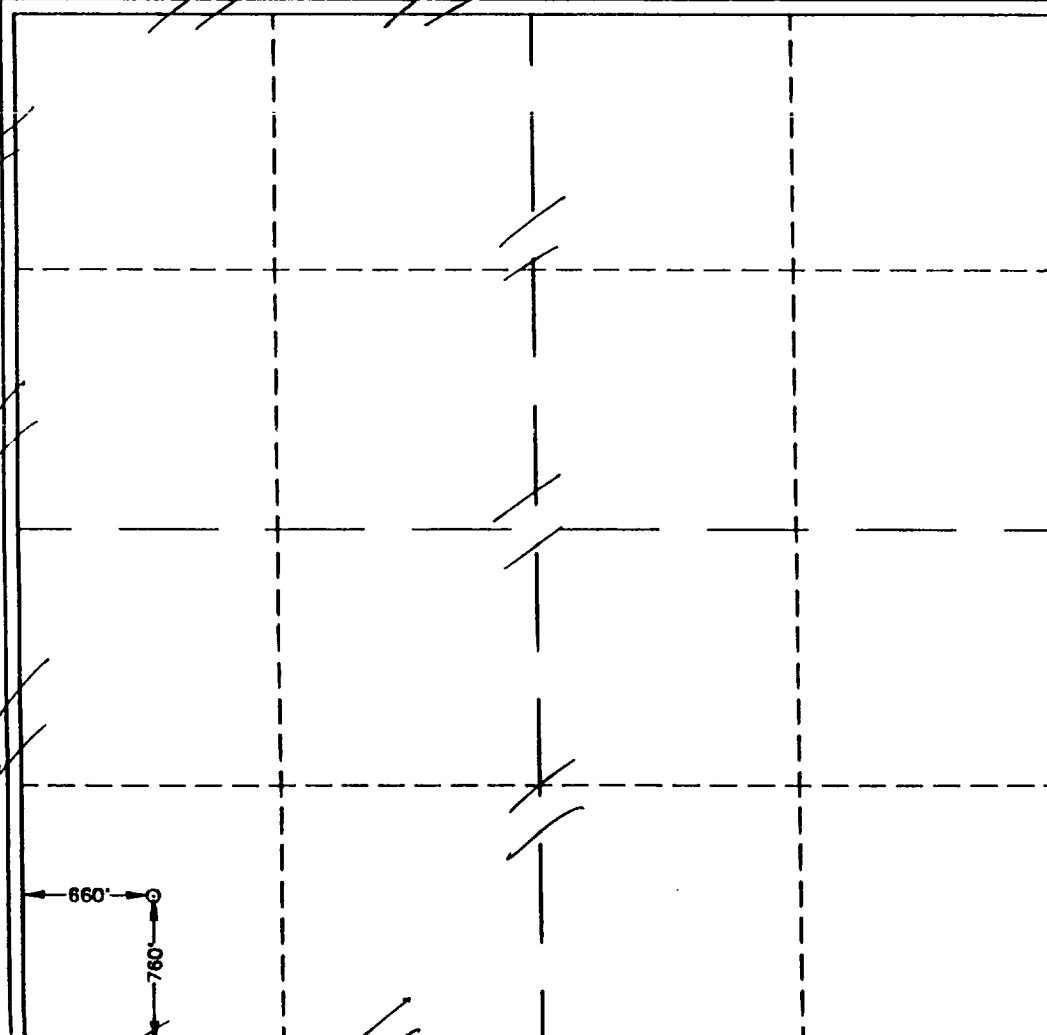



Surface Location

UL or lot No.	Section	Township	Range	Lot Idn	Feet from the	North/South line	Feet from the	East/West line	County
M	24	16 S	35 E		760	SOUTH	660	WEST	LEA

Bottom Hole Location If Different From Surface

UL or lot No.	Section	Township	Range	Lot Idn	Feet from the	North/South line	Feet from the	East/West line	County
Dedicated Acres	Joint or Infill	Consolidation Code	Order No.						
320									

NO ALLOWABLE WILL BE ASSIGNED TO THIS COMPLETION UNTIL ALL INTERESTS HAVE BEEN CONSOLIDATED
OR A NON-STANDARD UNIT HAS BEEN APPROVED BY THE DIVISION

	OPERATOR CERTIFICATION
	<i>I hereby certify that the information contained herein is true and complete to the best of my knowledge and belief.</i>
	
	Signature: _____
	Printed Name: _____ Production Manager
Title _____ Date 8/16/01	
Date _____	
SURVEYOR CERTIFICATION	
<i>I hereby certify that the well location shown on this plat was plotted from field notes of actual surveys made by me or under my supervision, and that the same is true and correct to the best of my belief.</i>	
Date Surveyed NOVEMBER 16, 2000	
Signature:  J. Eidson	
Professional Surveyor	
	
Cert. No. 00-191497	
State of New Mexico	
Professional Surveyor	