

District I  
PO Box 1980, Hobbs, NM 88241-1980

District II  
811 South First, Artesia, NM 88210

District III  
1000 Rio Brazos Rd., Aztec, NM 87410

District IV  
2040 South Pacheco, Santa Fe, NM 87505

State of New Mexico  
Energy, Minerals & Natural Resources Department

OIL CONSERVATION DIVISION  
2040 South Pacheco  
Santa Fe, NM 87505

Form C-104  
Revised October 18, 1994  
Instructions on back  
Submit to Appropriate District Office  
5 Copies  
☐ AMENDED REPORT

I. REQUEST FOR ALLOWABLE AND AUTHORIZATION TO TRANSPORT

<sup>1</sup> Operator name and Address CONCHO RESOURCES INC. 110 W. LOUISIANA STE 410 MIDLAND TX 79701		<sup>2</sup> OGRID Number 166111
		<sup>3</sup> Reason for Filing Code RT - 2000 BBLS - MAY 2001
<sup>4</sup> API Number 30 - 0 25-35397	<sup>5</sup> Pool Name ANDERSON RANCH MORROW	<sup>6</sup> Pool Code 70240
<sup>7</sup> Property Code 27394	<sup>8</sup> Property Name NORTH ANDERSON RANCH '33' STATE COM	<sup>9</sup> Well Number 7

II. <sup>10</sup> Surface Location

Ul or lot no. H 1	Section 33	Township 15S	Range 32E	Lot Idn	Feet from the 1650	North/South Line SOUTH	Feet from the 660	East/West line WEST	County LEA
----------------------	---------------	-----------------	--------------	---------	-----------------------	---------------------------	----------------------	------------------------	---------------

<sup>11</sup> Bottom Hole Location

Ul or lot no.	Section	Township	Range	Lot Idn	Feet from the	North/South Line	Feet from the	East/West line	County
<sup>12</sup> Lse Code S	<sup>13</sup> Producing Method Code FLOWING		<sup>14</sup> Gas Connection Date		<sup>15</sup> C-129 Permit Number		<sup>16</sup> C-129 Effective Date		<sup>17</sup> C-129 Expiration Date

III. Oil and Gas Transporters

<sup>18</sup> Transporter OGRID	<sup>19</sup> Transporter Name and Address	<sup>20</sup> POD	<sup>21</sup> O/G	<sup>22</sup> POD ULSTR Location and Description
007440	EOTT OPERATING HOUSTON TX	2828700	O	H 33 15S 32E

IV. Produced Water



<sup>23</sup> POD	<sup>24</sup> POD ULSTR Location and Description
-------------------	--

V. Well Completion Data

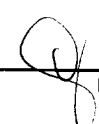
<sup>25</sup> Spud Date 3-4-01	<sup>26</sup> Ready Date	<sup>27</sup> TD	<sup>28</sup> PBTD	<sup>29</sup> Perforations 12244-12262	<sup>30</sup> DHC, DC, MC
<sup>31</sup> Hole Size	<sup>32</sup> Casing & Tubing Size	<sup>33</sup> Depth Set		<sup>34</sup> Sacks Cement	

VI. Well Test Data

<sup>35</sup> Date New Oil	<sup>36</sup> Gas Delivery Date	<sup>37</sup> Test Date	<sup>38</sup> Test Length	<sup>39</sup> Tbg. Pressure	<sup>40</sup> Csg. Pressure
<sup>41</sup> Choke Size	<sup>42</sup> Oil	<sup>43</sup> Water	<sup>44</sup> Gas	<sup>45</sup> AOF	<sup>46</sup> Test Method

<sup>47</sup> I hereby certify that the rules of the Oil Conservation Division have been complied with and that the information given above is true and complete to the best of my knowledge and belief.		OIL CONSERVATION DIVISION	
Signature: 		Approved by: 	
Printed name: TERRI STATHEM		Title:	
Title: PRODUCTION ANALYST		Approval Date: MAY 24 2001	
Date: 05/22/01	Phone: 915-683-7443		

<sup>48</sup> If this is a change of operator fill in the OGRID number and name of the previous operator

Previous Operator Signature	Printed Name	Title	Date
			

2 612 77 7

1000000

