

District I
PO Box 1980, Hobbs, NM 88241-1980

District II
811 South First, Artesia, NM 88210

District III
1000 Rio Brazos Rd., Aztec, NM 87410

District IV
2040 South Pacheco, Santa Fe, NM 87505

State of New Mexico
Energy, Minerals & Natural Resources Department

OIL CONSERVATION DIVISION
2040 South Pacheco
Santa Fe, NM 87505

Form C-101

Revised October 18, 1994

Instructions on back

Submit to Appropriate District Office

State Lease - 6 Copies

Fee Lease - 5 Copies

☐ AMENDED REPORT

APPLICATION FOR PERMIT TO DRILL, RE-ENTER, DEEPEN, PLUGBACK, OR ADD A ZONE

¹ Operator Name and Address Nearburg Producing Company 3300 N A St., Bldg 2, Suite 120 Midland, TX 79705		² OGRID Number 015742
		³ API Number 30 - 0 25-35519
⁴ Property Code 25822	⁵ Property Name Anderson Ranch 32 State Com	⁶ Well No. 2

⁷Surface Location

UL or lot no.	Section	Township	Range	Lot Idn	Feet from the	North/South line	Feet from the	East/West Line	County
I	32	15S	32E		1980	South	660	East	Lea

⁸Proposed Bottom Hole Location If Different From Surface

UL or lot no.	Section	Township	Range	Lot Idn	Feet from the	North/South line	Feet from the	East/West Line	County
⁹ Proposed Pool 1 Anderson Ranch; Morrow (Gas)					¹⁰ Proposed Pool 2				

¹¹ Work Type Code N	¹² Well Type Code G	¹³ Cable/Rotary R	¹⁴ Lease Type Code S	¹⁵ Ground Level Elevation 4311
¹⁶ Multiple No	¹⁷ Proposed Depth 12350	¹⁸ Formation Morrow	¹⁹ Contractor Patterson	²⁰ Spud Date 05-15-01

²¹Proposed Casing and Cement Program

Hole Size	Casing Size	Casing weight/foot	Setting Depth	Sacks of Cement	Estimated TOC
17-1/2"	13-3/8"	48#	400'	300 sxs	Circ to surface
11"	8-5/8"	24# & 32#	4300'	500 sxs	Circ to surface
7-7/8"	5-1/2"	17# & 20#	12,350'	500 sxs	Cover productive zones

²²Describe the proposed program. If this application is to DEEPEN or PLUG BACK give the data on the present productive zone and proposed new productive zone. Describe the blowout prevention program, if any. Use additional sheets if necessary.

Propose to drill the well to sufficient depth to evaluate the Morrow formation. After reaching TD, logs will be run and casing set if the evaluation is positive. Perforate, test and stimulate as necessary to establish production.

Acreage dedication is 320 acres; S/2 of Section 32.

Permit Expires 1 Year From Approval
Date Unless Drilling Underway

²³I hereby certify that the information given above is true and complete to the best of my knowledge and belief.

Signature:

Kim Stewart

Printed name:

Kim Stewart

Title:

Regulatory Analyst

Date:

04-19-01

Phone:

915/686-8235

OIL CONSERVATION DIVISION

Approved By:

ORIGINAL SIGNED BY
CIVIL ENGINEER
FIELD OFFICE

Title:

Approval Date:

APR 24 2001

Expiration Date:

Conditions of Approval:

Attached: ☐

8
mp

DISTRICT I
P.O. Box 1888, Hobbs, NM 88241-1888

DISTRICT II
P.O. Drawer DD, Artesia, NM 88211-0719

DISTRICT III
1000 Rio Brazos Rd., Artec, NM 87410

DISTRICT IV
P.O. BOX 2088, SANTA FE, N.M. 87504-2088

State of New Mexico
Energy, Minerals and Natural Resources Department

Form C-102
Revised February 10, 1994
Submit to Appropriate District Office
State Lease - 4 Copies
Fee Lease - 3 Copies

OIL CONSERVATION DIVISION

P.O. Box 2088
Santa Fe, New Mexico 87504-2088

☒ AMENDED REPORT

WELL LOCATION AND ACREAGE DEDICATION PLAT

API Number 30-025-35519	Pool Code 70240	Pool Name Anderson Ranch; Morrow (Gas)
Property Code 25822	Property Name ANDERSON RANCH "32" STATE, COM.	Well Number 2
OGRID No. 015742	Operator Name NEARBURG PRODUCING CO.	Elevation 4311'

Surface Location

UL or lot No. 1	Section 32	Township 15-S	Range 32-E	Lot Idn	Feet from the 1980	North/South line SOUTH	Feet from the 660	East/West line EAST	County LEA
--------------------	---------------	------------------	---------------	---------	-----------------------	---------------------------	----------------------	------------------------	---------------

Bottom Hole Location If Different From Surface

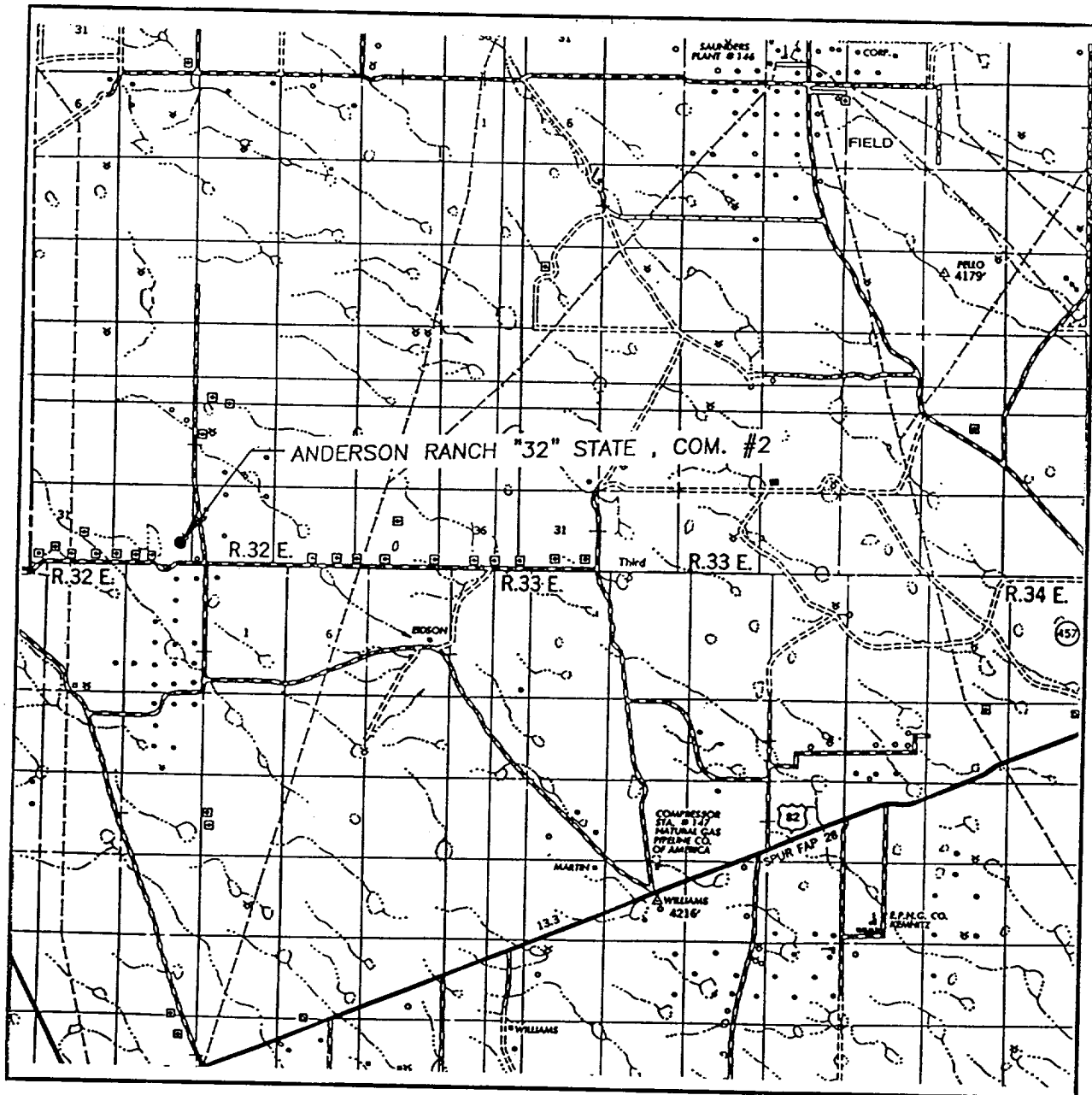
UL or lot No.	Section	Township	Range	Lot Idn	Feet from the	North/South line	Feet from the	East/West line	County
---------------	---------	----------	-------	---------	---------------	------------------	---------------	----------------	--------

Dedicated Acres 320	Joint or Infill	Consolidation Code	Order No.
------------------------	-----------------	--------------------	-----------

NO ALLOWABLE WILL BE ASSIGNED TO THIS COMPLETION UNTIL ALL INTERESTS HAVE BEEN CONSOLIDATED
OR A NON-STANDARD UNIT HAS BEEN APPROVED BY THE DIVISION

	OPERATOR CERTIFICATION <i>I hereby certify the the information contained herein is true and complete to the best of my knowledge and belief.</i> Signature Kim Stewart Printed Name Regulatory Analyst Title May 29, 2001 Date
	SURVEYOR CERTIFICATION <i>I hereby certify that the well location shown on this plat was plotted from field notes of actual surveys made by me or under my supervision, and that the same is true and correct to the best of my belief.</i> FEBRUARY 16, 2001 Date Surveyed AWB Signature & Seal of Professional Surveyor
	Certificate No. RONALD J. EDSON 3239 GARY EDSON 12641

VICINITY MAP



SCALE: 1" = 2 MILES

SEC. 32 TWP. 15-S RGE. 32-E

SURVEY N.M.P.M.

COUNTY LEA

DESCRIPTION 1980'FSL & 660'FEL

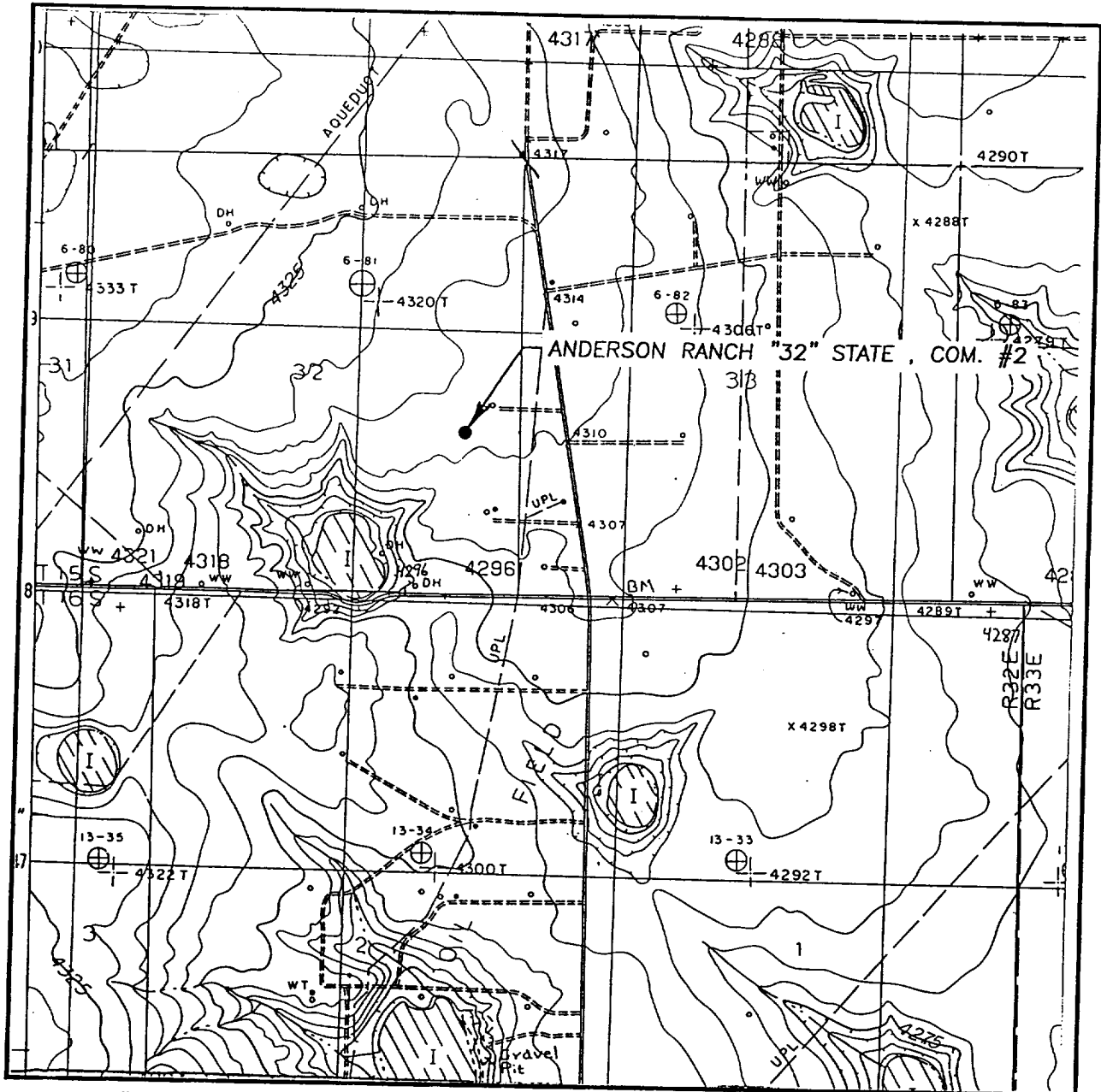
ELEVATION 4311'

OPERATOR NEARBURG PRODUCING COMPANY

LEASE ANDERSON RANCH "32" STATE, COM.

JOHN WEST SURVEYING
HOBBS, NEW MEXICO
(505) 393-3117

LOCATION VERIFICATION MAP



SCALE: 1" = 2000'

CONTOUR INTERVAL: 5'

BUCKEYE NW, N.M.

SEC. 32 TWP. 15-S RGE. 32-E

SURVEY N.M.P.M.

COUNTY LEA

DESCRIPTION 1980'FSL & 660'FEL

ELEVATION 4311'

OPERATOR NEARBURG PRODUCING COMPANY

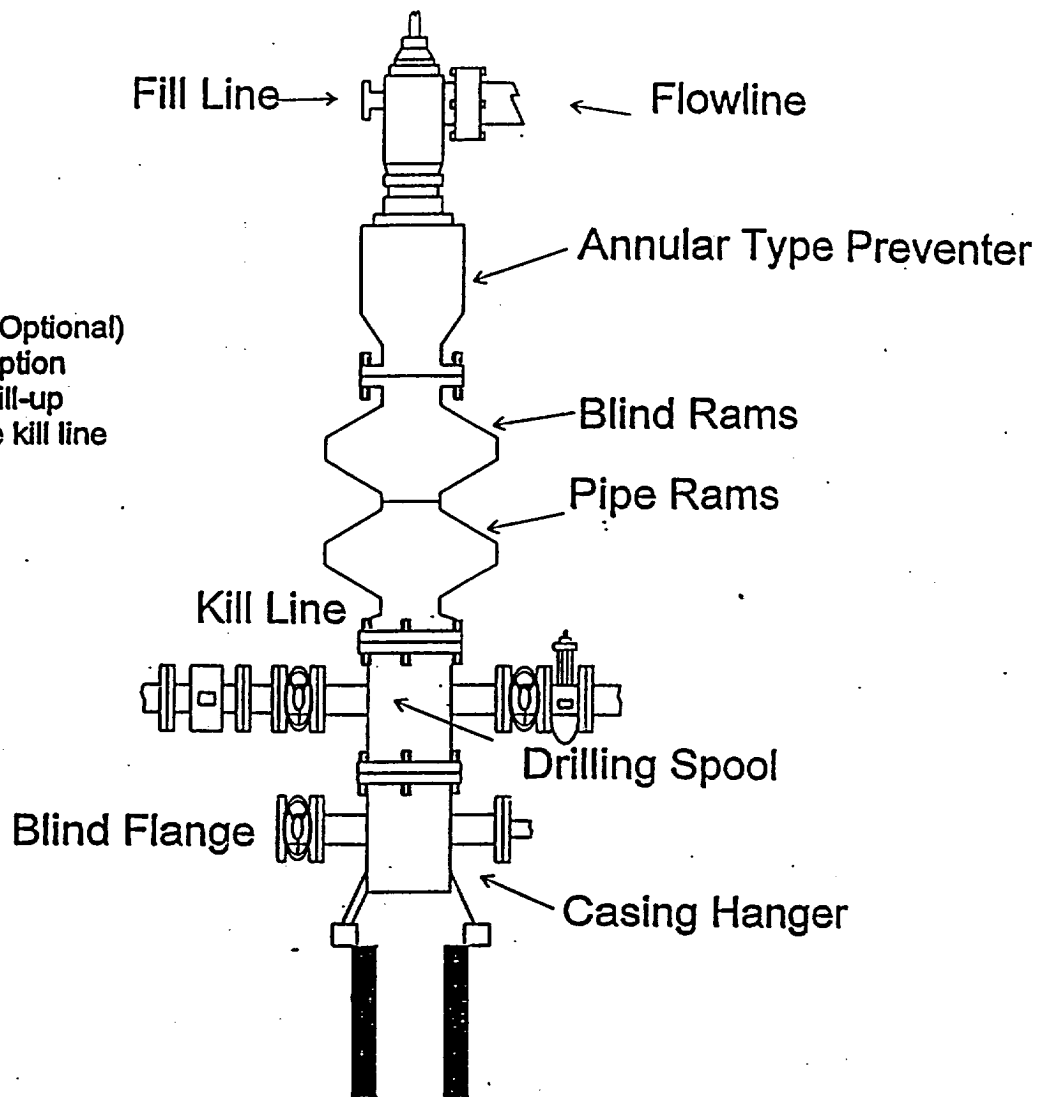
LEASE ANDERSON RANCH "32" STATE, COM.

U.S.G.S. TOPOGRAPHIC MAP

BUCKEYE NW, N.M.

JOHN WEST SURVEYING
HOBBS, NEW MEXICO
(505) 393-3117

BOPE SCHEMATIC



Rotating Head (Optional)
Drilling Nipple option
must include a fill-up
line. Do not use kill line
for fill up.

1500 Series

SEARBURG PRODUCING COMPANY
CHOKE MANIFOLD
5M SERVICE

