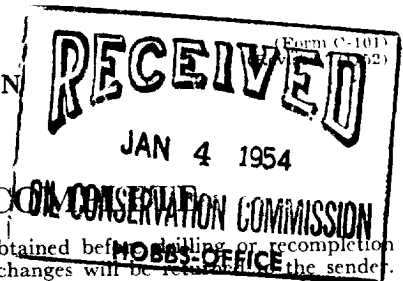


DUPLICATE

NEW MEXICO OIL CONSERVATION COMMISSION
Santa Fe, New Mexico



NOTICE OF INTENTION TO DRILL OR RECOMPLETION

Notice must be given to the District Office of the Oil Conservation Commission and approval obtained before drilling or recompletion begins. If changes in the proposed plan are considered advisable, a copy of this notice showing such changes will be returned to the sender. Submit this notice in QUINTUPPLICATE. One copy will be returned following approval. See additional instructions in Rules and Regulations of the Commission.

Ft. Worth, Texas

(Place)

January 4, 1954

(Date)

OIL CONSERVATION COMMISSION
SANTA FE, NEW MEXICO

Gentlemen:

You are hereby notified that it is our intention to commence the (Drilling) (Recompletion) of a well to be known as

Neville G. Penrose, Inc.

(Company or Operator)

State

(Lease)

1

Well No.

A

(Unit)

The well is

located 660 feet from the North line and 660 feet from the

East

line of Section 10, T. 15 S, R. 35 E, NMPM.

(GIVE LOCATION FROM SECTION LINE)

Wildcat

Pool,

Lea

County

If State Land the Oil and Gas Lease is No. Will furnish number later D10930

If patented land the owner is

Address

We propose to drill well with drilling equipment as follows:

Combination tools

The status of plugging bond is Blanket

Drilling Contractor

We intend to complete this well in the Glorieta

formation at an approximate depth of 5600' feet.

CASING PROGRAM

We propose to use the following strings of Casing and to cement them as indicated:

Size of Hole	Size of Casing	Weight per Foot	New or Second Hand	Depth	Sacks Cement
17 1/4	13 3/8	48#	New	350'	350 SX
12 1/4 "	9 5/8	36#	New	4000'	2000 SX
8 5/8"	7 "	23#	New	5600' (liner)	200 SX

If changes in the above plans become advisable we will notify you immediately.

ADDITIONAL INFORMATION (If recompletion give full details of proposed plan of work.)

It is proposed to set a 7" liner below 9 5/8" casing to TD

Approved JAN 4 1954, 19
Except as follows:

Pending plat

OIL CONSERVATION COMMISSION

By S. G. Stanley
Engineer District 1
Title

Sincerely yours,

N. G. Penrose, Inc.

(Company or Operator)

By John P. McNaughton

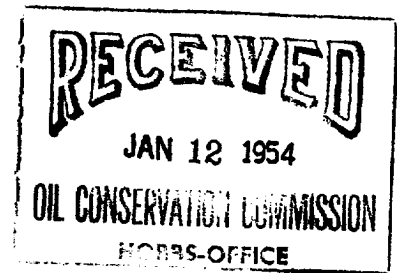
Position Engineer

Send Communications regarding well to

Name N. G. Penrose, Inc.

Address 1813 Fair Bldg.


Ft. Worth, Texas




C
O
P
Y

I, Charles P. Miller, a licensed surveyor of the State of New Mexico, hereby certify that I have surveyed for Neville G. Penrose Inc. a location 660 feet from the North and East lines of Section 10, Township 15 South, Range 35 East, N M. P. M.

In witness whereof, I herewith fixed my hand and seal this eleventh day of January 1954.


Charles P. Miller



with the Department of the Interior, Bureau of Land Management, Washington, D.C. 20250. I am enclosing herewith a copy of the letterhead memorandum of the Bureau of Land Management, dated January 13, 1954, and a copy of the letterhead memorandum of the Bureau of Land Management, dated January 13, 1954.

Very truly yours,
Director, Bureau of Land Management

[Handwritten signature]
Director, Bureau of Land Management