

DISTRICT I

P.O. Box 1980, Hobbs, NM 88240

DISTRICT II

P.O. Box Drawer DD, Artesia, NM 88210

DISTRICT III

1000 Rio Brazos Rd., Aztec, NM 87410

OIL CONSERVATION DIVISION

P.O. Box 2088

Santa Fe, New Mexico 87504-2088

WELL API NO.

3002502292

5. Indicate Type of Lease

STATE ☒

FEE ☐

6. State Oil / Gas Lease No.

858150

7. Lease Name or Unit Agreement Name

WEST VACUUM UNIT

8. Well No.

38

9. Pool Name or Wildcat

VACUUM GRAYBURG SAN ANDRES

SUNDRY NOTICES AND REPORTS ON WELLS  
(DO NOT USE THIS FORM FOR PROPOSALS TO DRILL OR TO DEEPEN OR PLUG BACK TO  
DIFFERENT RESERVOIR. USE "APPLICATION FOR PERMIT  
(FORM C-101) FOR SUCH PROPOSALS.

1. Type of Well:

OIL  
WELL ☒

GAS  
WELL ☐

OTHER

2. Name of Operator

TEXACO EXPLORATION & PRODUCTION INC.

3. Address of Operator

205 E. Bender, HOBBS, NM 88240

4. Well Location

Unit Letter A : 330 Feet From The NORTH Line and 660 Feet From The EAST Line

Section 5 Township 18S Range 34E NMPM LEA COUNTY

10. Elevation (Show whether DF, RKB, RT,GR, etc.)

11.

Check Appropriate Box to Indicate Nature of Notice, Report, or Other Data

NOTICE OF INTENTION TO:

PERFORM REMEDIAL WORK ☐

PLUG AND ABANDON ☐

TEMPORARILY ABANDON ☐

CHANGE PLANS ☐

PULL OR ALTER CASING ☐

OTHER: ☐

SUBSEQUENT REPORT OF:

REMEDIAL WORK ☒

ALTERING CASING ☐

COMMENCE DRILLING OPERATION ☐

PLUG AND ABANDONMENT ☐

CASING TEST AND CEMENT JOB ☐

OTHER: ☐

REQUEST TA STATUS ☒

12. Describe Proposed or Completed Operations (Clearly state all pertinent details, and give pertinent dates, including estimated date of starting any proposed work) SEE RULE 1103.

4-19-00: MIRU KEY. TOH W/TBG.

4-20-00: TIH W/BIT & SCRAPER TO 4350'. TIH W/CIBP.

4-21-00: SET CIBP @ 4273'. CIRC HLE W/PKR FLUID. TEST CSG TO 500 PSI FOR 30 MIN-OK. CHART FOR THE NMOCD. RIG DOWN. WELL IS A TA STATUS.

JUSTIFICATION: THIS PRODUCER IS CURRENTLY INACTIVE BECAUSE OF A FAILURE.

This Approval of Temporary  
Abandonment Expires

4-5-2005

I hereby certify that the information above is true and complete to the best of my knowledge and belief.

SIGNATURE

*J. Denise Leake*

TITLE

Engineering Assistant

DATE 5/2/00

TYPE OR PRINT NAME

J. Denise Leake

Telephone No. 397-0405

(This space for State Use)

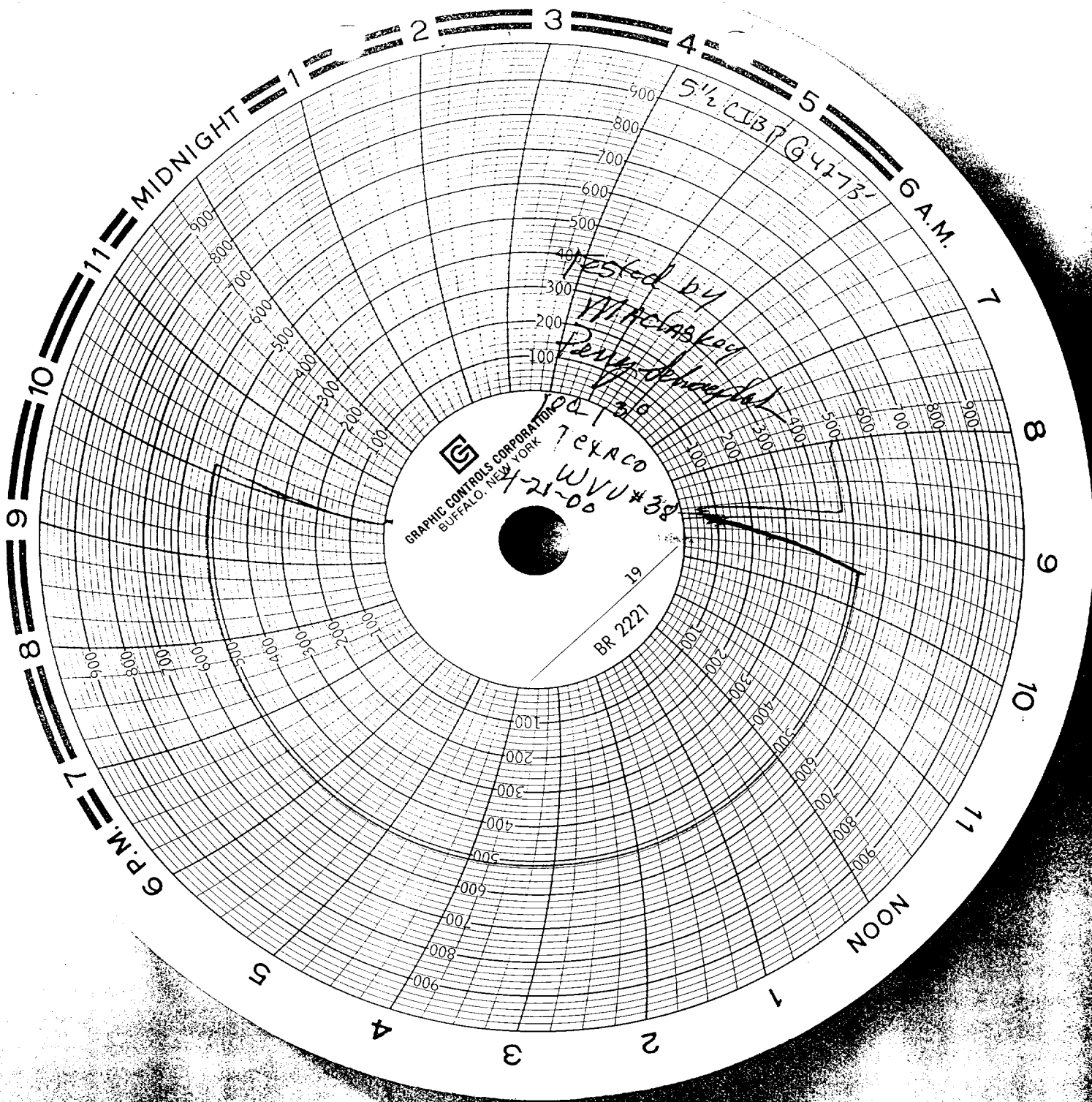
APPROVED

CONDITIONS OF APPROVAL, IF ANY:

TITLE

DATE


MAY 04 2000




**From:** Siamak Safargar  
**To:** Tim Miller  
**Subject:** Abandoned Salvage Deferred for WVU Wells

In our recent review of the producers on West vacuum Unit, we identified two wells (WVU #21 & WVU #38) for temporary abandonment. WVU #21 was a temporary abandoned well that was brought back on production after our recent work on converting four wells to injectors. WVU #21 produces 1 oil/ 23 water on the average. We have learned of a possible casing problem on this producer as well. Our other candidate for ASD is WVU #38. This producer is currently inactive because of a failure. We have been experiencing a failure every other year on this well. This well is located on the south-western part of the field and does not contribute much to the production on WVU (4 oil/ 110 water on average). Buckeye team does not see any immediate and near future potential for this well also. Therefore, to take the appropriate credit, Buckeye team requests Abandoned Salvage Deferred (ASD) status for these two wells.

West Vacuum Unit #21  
West Vacuum Unit #38

  
Siamak Safargar

Prod. Engr., Buckeye FMT  
March 8, 2000

Approved By: 

Date: 3-10-00

Both wells are classified ASD 4/26/00  
P.W. Mueller