

NEW MEXICO OIL CONSERVATION COMMISSION
WELL LOCATION AND ACREAGE DEDICATION PLAT
SEE INSTRUCTIONS FOR COMPLETING THIS FORM ON THE REVERSE SIDE

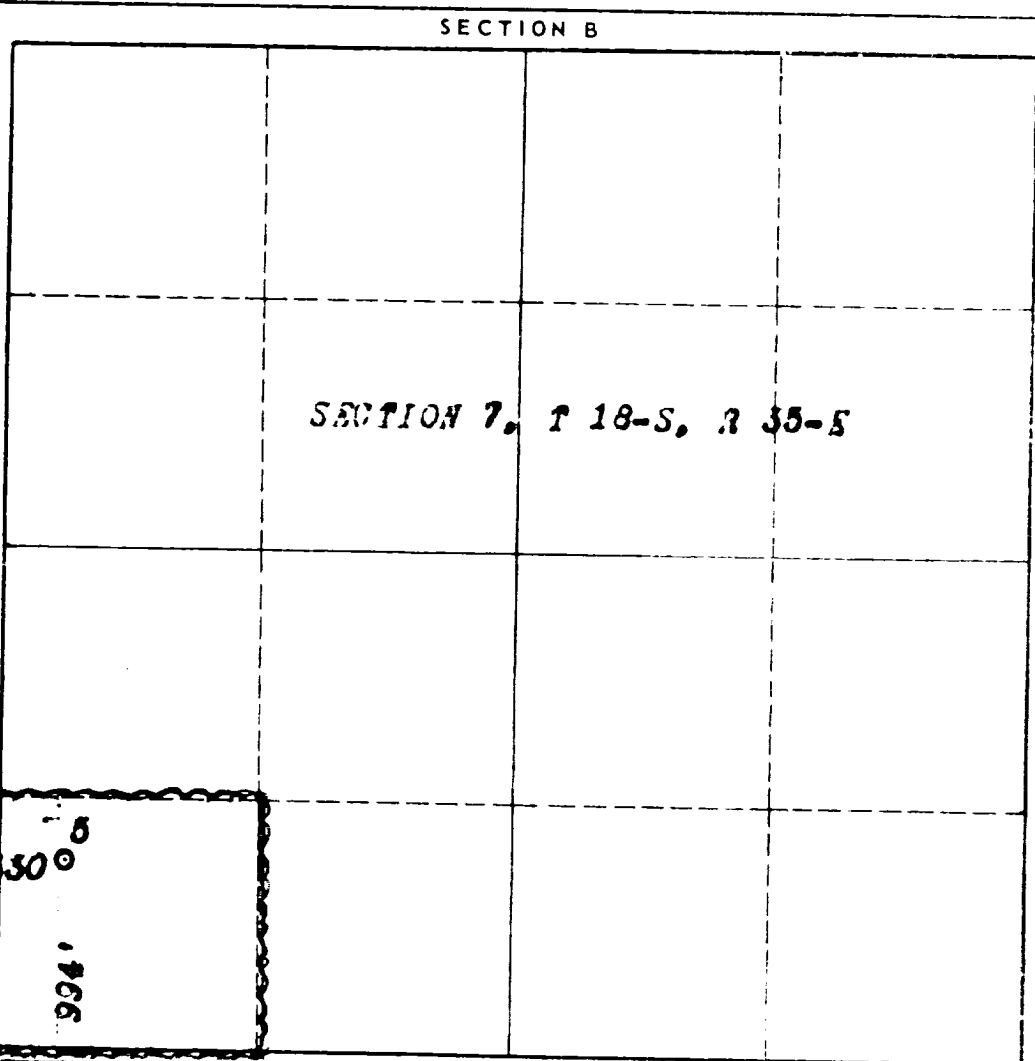
FORM C-128
Revised 5/1/57

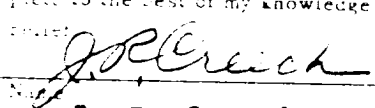
NUMBER OF COPIES RETAINED	
DATE	
SANITARY	
FILE	
USGS	
LAND OFFICE	
TRANSPORTER	OIL
	GAS
REGISTRATION OFFICE	
OPERATOR	

SECTION A				
Operator Forest Oil Corporation		Lease State - B Lee		Well No. 5
Unit Letter M	Section 7	Township 18-S	Range 35-E	County Lea
Actual Footage Location of Well: 330 feet from the West line and 994 feet from the South line				
Ground Level Elev. 3967	Producing Formation Abo Reef	Pool Vacuum Abo	Dedicated Acreage 37.86 Acres	

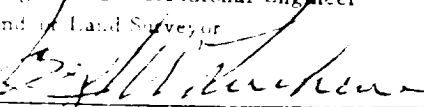
1. Is the Operator the only owner in the dedicated acreage outlined on the plat below? YES ☒ NO ☐. ("Owner" means the person who has the right to drill into and to produce from any pool and to appropriate the production either for himself or for himself and another. (65-3-29 (e) NMSA 1935 Comp.)
2. If the answer to question one is "no," have the interests of all the owners been consolidated by communitization agreement or otherwise? YES ☐ NO ☐. If answer is "yes," Type of Consolidation _____
3. If the answer to question two is "no," list all the owners and their respective interests below:

Owner	Land Description



CERTIFICATION	
I hereby certify that the information in SECTION A above is true and complete to the best of my knowledge and belief.	
	
J. R. Creech	
Position Division Landman	
Company Forest Oil Corp.	
Date July 24, 1962	

I hereby certify that the well location shown on the plat in SECTION B was plotted from field notes of actual surveys made by me or under my supervision, and that the same is true and correct to the best of my knowledge and belief.

Date Surveyed JULY 23, 1962
Registered Professional Engineer and of Land Surveyor 
Certificate No. 784

