

District I  
1625 N. French Dr., Hobbs, NM 88240  
District II  
1301 W. Grand Avenue, Artesia, NM 88210  
District III  
1000 Rio Brazos Road, Aztec, NM 87410  
District IV  
1220 S. St. Francis Dr., Santa Fe, NM 87505

State of New Mexico  
Energy Minerals and Natural Resources

Form C-101  
Revised March 17, 1999

Oil Conservation Division  
1220 South St. Francis Dr.  
Santa Fe, NM 87505

Submit to appropriate District Office  
State Lease - 6 Copies  
Fee Lease - 5 Copies

☐ AMENDED REPORT

**APPLICATION FOR PERMIT TO DRILL, RE-ENTER, DEEPEN, PLUGBACK, OR ADD A ZONE**

<sup>1</sup> Operator Name and Address Asher Enterprises Ltd Co P.O. Box 423 Artesia, NM 88210		<sup>2</sup> OGRID Number 148538
		<sup>3</sup> API Number 30-025-03116
<sup>3</sup> Property Code 31069	<sup>5</sup> Property Name Reeves State "CS"	<sup>6</sup> Well No. 1

<sup>7</sup> Surface Location									
Section	Township	Range	Lot Idn	Feet from the	North/South line	Feet from the	East/West line	County	
N	14	18S	35E	NESW	660	South	1980	West	Lea

<sup>8</sup> Proposed Bottom Hole Location If Different From Surface									
UL or lot no.	Section	Township	Range	Lot Idn	Feet from the	North/South line	Feet from the	East/West line	County
<sup>9</sup> Proposed Pool 1 REEVES STRAWN					<sup>10</sup> Proposed Pool 2				

<sup>11</sup> Work Type Code E	<sup>12</sup> Well Type Code O	<sup>13</sup> Cable/Rotary	<sup>14</sup> Lease Type Code S	<sup>15</sup> Ground Level Elevation
12,242				2/3/03

<sup>21</sup> Proposed Casing and Cement Program

Hole Size	Casing Size	Casing weight/foot	Setting Depth	Sacks of Cement	Estimated TOC
17 1/2"	13 3/8"		375'	350 SX	
12 1/4"	8 5/8"		3810'	1600 SX	
		(ABOVE IS EXISTING)			
8 1/4"	5 1/2"	17#	10,950'		

<sup>22</sup> Describe the proposed program. If this application is to DEEPEN or PLUG BACK, give the data on the present productive zone and proposed new productive zone. Describe the blowout prevention program, if any. Use additional sheets if necessary.

Install wellhead & BOP. Drill out plugs, run appx 10,950' 5 1/2" N&K grade, 17# pipe, perf 10,916-10,926', test and evaluate. Will install Ram BOP & test to 1500#.

Permit Expires 1 Year From Approval  
Date Unless Drilling Underway

PEC-ENR/X

<sup>23</sup> I hereby certify that the information given above is true and complete to the best of my knowledge and belief. Signature: <i>Robin Cockrum</i> Printed name: Robin Cockrum Title: Production Analyst	OIL CONSERVATION DIVISION	
	Approved by:	ORIGINAL SIGNED BY:
	Title:	PAUL F. KATZ
	Approval Date:	PETROLEUM Expiration Date:

JAN 23 2003

my

District I  
1625 N. French Dr., Hobbs, NM 88240  
District II  
1301 W. Grand Avenue, Artesia, NM 88210  
District III  
1000 Rio Brazos Rd., Aztec, NM 87410  
District IV  
1220 S. St. Francis Dr., Santa Fe, NM 87505

State of New Mexico  
Energy, Minerals & Natural Resources Department  
OIL CONSERVATION DIVISION  
1220 South St. Francis Dr.  
Santa Fe, NM 87505

Form C-102  
Revised August 15, 2000  
Submit to Appropriate District Office  
State Lease - 4 Copies  
Fee Lease - 3 Copies

☐ AMENDED REPORT

WELL LOCATION AND ACREAGE DEDICATION PLAT

<sup>1</sup> API Number 30-025-03116	<sup>2</sup> Pool Code 52060	<sup>3</sup> Pool Name REEVES STRAWN P 1717
<sup>4</sup> Property Code 31069	<sup>5</sup> Property Name REEVES STATE "CS"	<sup>6</sup> Well Number 1
<sup>7</sup> Elevation 149538	<sup>8</sup> Operator Name ASHER ENTERPRISES LTD CO	

<sup>10</sup> Surface Location

UL or lot no. N	Section 14	Township 18S	Range 35E	Lot Idn	Feet from the 660	North/South line SOUTH	Feet from the 1980	East/West line WEST	County LEA
--------------------	---------------	-----------------	--------------	---------	----------------------	---------------------------	-----------------------	------------------------	---------------

<sup>11</sup> Bottom Hole Location If Different From Surface

UL or lot no.	Section	Township	Range	Lot Idn	Feet from the	North/South line	Feet from the	East/West line	County
---------------	---------	----------	-------	---------	---------------	------------------	---------------	----------------	--------

<sup>12</sup> Dedicated Acres 40	<sup>13</sup> Joint or Infill	<sup>14</sup> Consolidation Code	<sup>15</sup> Order No.
-------------------------------------	-------------------------------	----------------------------------	-------------------------

NO ALLOWABLE WILL BE ASSIGNED TO THIS COMPLETION UNTIL ALL INTERESTS HAVE BEEN CONSOLIDATED OR A NON-STANDARD UNIT HAS BEEN APPROVED BY THE DIVISION

<sup>16</sup>	<sup>17</sup> OPERATOR CERTIFICATION and complete to the best of my knowledge and belief. <i>Robin Cockrum</i> Signature ROBIN COCKRUM Printed Name PRODUCTION ANALYST Title 1/20/03 Date
	<sup>18</sup> SURVEYOR CERTIFICATION I hereby certify that the well location shown on this plat was plotted from field notes of actual surveys made by me or under my supervision, and that the same is true and correct to the best of my belief. Date of Survey Signature and Seal of Professional Surveyor: Certificate Number



5


JOHN M. KELLY - #1 STATE "CS"

660' FSL + 1980' FWI OF SECTION 14. T18S-R

LEA COUNTY, NEW MEXICO

D+A 3/3/64 T+A 8/6/60

10 SX PLUG IN TOP OF  
8 5/8" + MARKER  
(3/3/64)

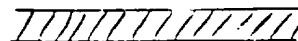


13 3/8" @ 375' w/i

25 SX PLUG @ 3730'-3795'  
(8/4/60)

8 5/8" @ 3810' w/i 160

25 SX PLUG @ 4900'-4975'  
(8/4/60)



NO PRODUCTION  
CASING RUN

25 SX PLUG @ 7000'-7075'  
(8/4/60)



25 SX PLUG @ 9700'-9775'  
(8/4/60)



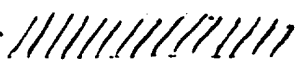
25 SX PLUG @ 10,830'-  
10,905'  
(8/4/60)



ZONE OF  
INTEREST @  
10,916'-26'

25 SX PLUG @  
12,160'-12,235'  
(8/4/60)

NO PIPE SET



TD 12,242'

## WELL LOCATION AND ACREAGE DEDICATION PLAT

SEE INSTRUCTIONS FOR COMPLETING THIS FORM ON THE REVERSE SIDE

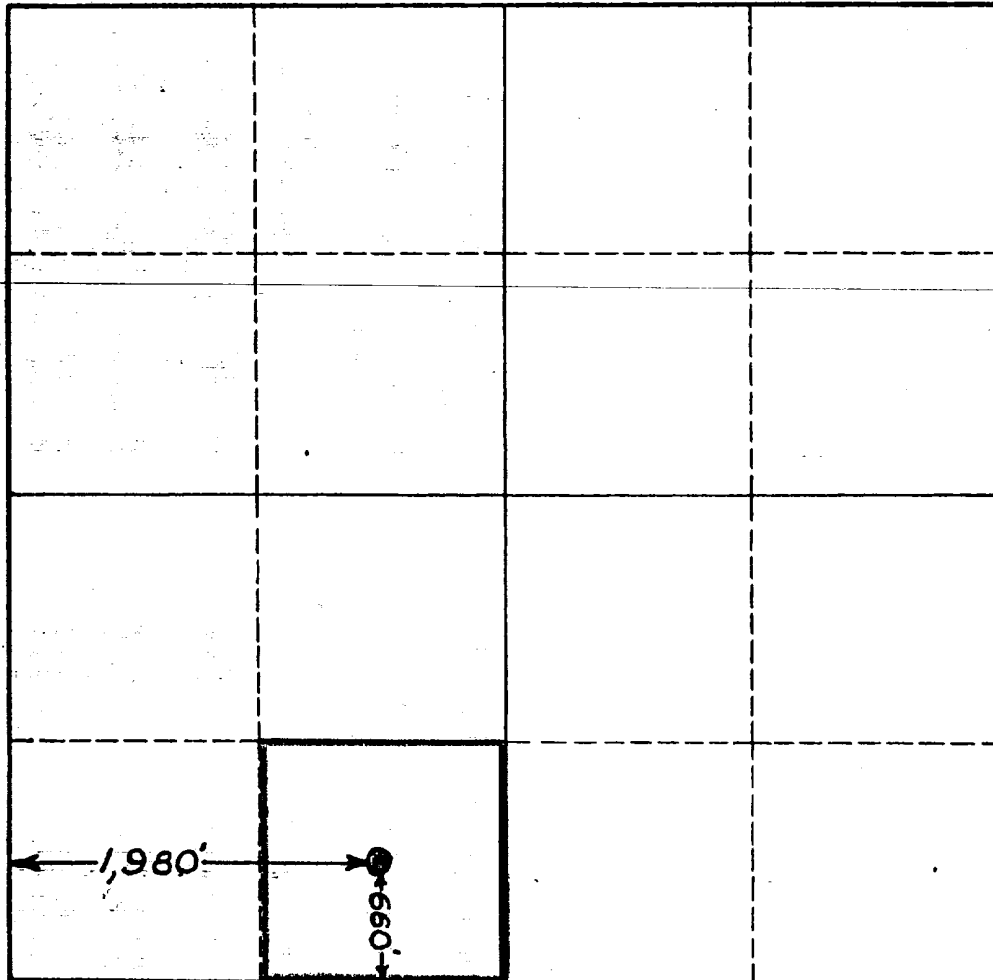
## SECTION A

Operator <b>John M. Kelly</b>			Lease <b>State "CS" 150 DAY 31 M 10</b>		Well No. <b>33 1</b>
Unit Letter <b>N</b>	Section <b>14</b>	Township <b>18 South</b>	Range <b>35 East</b>	County <b>Lea</b>	
Actual Footage Location of Well: <b>660'</b> feet from the <b>South</b> line and <b>1,980'</b> feet from the <b>West</b> line					
Ground Level Elev. <b>3,883'</b>	Producing Formation <b>Devonian</b>		Pool <b>Undesignated</b>	Dedicated Acreage: <b>40</b> Acres	

1. Is the Operator the only owner in the dedicated acreage outlined on the plat below? YES X NO \_\_\_\_ . ("Owner" means the person who has the right to drill into and to produce from any pool and to appropriate the production either for himself or for himself and another. (65-3-29 (e) NMSA 1935 Comp.)
2. If the answer to question one is "no," have the interests of all the owners been consolidated by communitization agreement or otherwise? YES \_\_\_\_ NO \_\_\_\_ . If answer is "yes," Type of Consolidation \_\_\_\_
3. If the answer to question two is "no," list all the owners and their respective interests below:

Owner	Land Description

## SECTION B



0 330 660 990 1320 1650 1980 2310 2640 2000 1500 1000 500 0

## CERTIFICATION

I hereby certify that the information in SECTION A above is true and complete to the best of my knowledge and belief.

*Samuel D. McFadden*  
Name

Position

Company  
**John M. Kelly**

Date  
**April 25, 1960**

I hereby certify that the well location shown on the plat in SECTION B was plotted from field notes of actual surveys made by me or under my supervision, and that the same is true and correct to the best of my knowledge and belief.

Date Surveyed  
**April 23, 1960**

Registered Professional Engineer  
and/or Land Surveyor

*Wayne P. Bright*  
Certificate No. **3069**