

District I  
PO Box 1980, Hobbs, NM 88241-1980  
District II  
PO Drawer DD, Artesia, NM 88211-0719  
District III  
1000 Rio Brazos Rd., Aztec, NM 87410  
District IV  
2040 South Pacheco, Santa Fe, NM 87505

State of New Mexico  
Energy, Minerals & Natural Resources Department  
OIL CONSERVATION DIVISION  
2040 South Pacheco  
Santa Fe, NM 87505

Form C-104  
Revised October 18, 1994  
Instructions on back  
Submit to Appropriate District Office  
5 Copies  
☒ AMENDED REPORT

I. REQUEST FOR ALLOWABLE AND AUTHORIZATION TO TRANSPORT

<sup>1</sup> Operator Name and Address Devon Energy Production Company, L.P. 20 N. Broadway, Suite 1500 Oklahoma City, OK 73102-8260		<sup>2</sup> OGRID Number 6137	
		<sup>3</sup> Reason for Filing Code CH 1/1/2000	
<sup>4</sup> API Number 30-025-03127	<sup>5</sup> Pool Name Reeves Queen		<sup>6</sup> Pool Code 52070
<sup>7</sup> Property Code 003472	<sup>8</sup> Property Name Lea 403 State		<sup>9</sup> Well Number 2

II. <sup>10</sup> Surface Location

UI or lot no. M	Section 22	Township 18S	Range 35E	Lot.Idn	Feet from the 660	North/South Line FSL	Feet from the 660	East/West Line FWL	County Lea
--------------------	---------------	-----------------	--------------	---------	----------------------	-------------------------	----------------------	-----------------------	---------------

<sup>11</sup> Bottom Hole Location

UI or lot no.	Section	Township	Range	Lot.Idn	Feet from the	North/South Line	Feet from the	East/West Line	County
<sup>12</sup> Lse Code S	<sup>13</sup> Producing Method Code P			<sup>14</sup> Gas Connection Date		<sup>15</sup> C-129 Permit Number		<sup>16</sup> C-129 Effective Date	<sup>17</sup> C-129 Expiration Date

III. Oil and Gas Transporters

<sup>18</sup> Transporter OGRID	<sup>19</sup> Transporter Name and Address	<sup>20</sup> POD	<sup>21</sup> O/G	<sup>22</sup> POD ULSTR Location and Description
149410	Ada Crude Oil Company P.O. Box 844 Houston, TX 77001	0858310	O	
024650	Dynegy Midstream Services Ltd Ptr 1000 Louisiana Houston, TX 77002-5050	0858330	G	

IV. Produced Water

<sup>23</sup> POD	<sup>24</sup> POD ULSTR Location and Description
-------------------	--

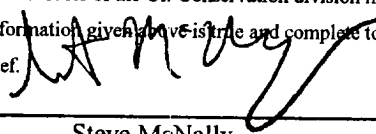
V. Well Completion Data

<sup>25</sup> Spud Date	<sup>26</sup> Ready Date	<sup>27</sup> TD	<sup>28</sup> PBDT	<sup>29</sup> Perforations	<sup>30</sup> DHC, DC, MC
<sup>31</sup> Hole Size		<sup>32</sup> Casing & Tubing Size		<sup>33</sup> Depth Set	<sup>34</sup> Sacks Cement




VI. Well Test Data

<sup>35</sup> Date New Oil	<sup>36</sup> Gas Delivery Date	<sup>37</sup> Test Date	<sup>38</sup> Test Length	<sup>39</sup> Tbg. Pressure	<sup>40</sup> Csg. Pressure
<sup>41</sup> Choke Size	<sup>42</sup> Oil	<sup>43</sup> Water	<sup>44</sup> Gas	<sup>45</sup> AOF	<sup>46</sup> Test Method


"I hereby certify that the rules of the Oil Conservation division have been complied with and that the information given above is true and complete to the best of my knowledge and belief.

Signature:   
Printed Name: Steve McNally  
Title: District Manager  
Date: 3/20/00 Phone: (405) 235-3611

OIL CONSERVATION DIVISION

Approved by:   
Title:   
Approval Date: 

<sup>48</sup> If this is a change of operator fill in the OGRID number and name of the previous operator  
6137 Devon Energy Corporation (Nevada)

Previous Operator Signature:  Printed Name: Steve McNally Title: District Manager Date: 3/20/00