

District I
PO Box 1980, Hobbs, NM 88241-1980
District II
PO Drawer DD, Artesia, NM 88211-0719
District III
1000 Rio Brazos Rd., Aztec, NM 87410
District IV
PO Box 2088, Santa Fe, NM 87504-2088

State of New Mexico
Energy, Minerals & Natural Resources Department

Form C-104

Revised February 10, 1994

Instructions on back

Submit to Appropriate District Office

5 Copies

OIL CONSERVATION DIVISION
2040 South Pacheco
Santa Fe, NM 87505

☒ AMENDED REPORT

I. REQUEST FOR ALLOWABLE AND AUTHORIZATION TO TRANSPORT

¹ Operator name and Address Altura Energy Ltd. P.O. Box 4294 Houston TX 77210-4294		² OGRID Number 157984
		³ Reason for Filing Code <input checked="" type="checkbox"/> CO (1-1-94) & CH (3-01-97)
⁴ API Number 30-025-07361	⁵ Pool Name Hobbs; Grayburg/San Andres	⁶ Pool Code 31920
⁷ Property Code 19520	⁸ Property Name North Hobbs (G/SA) Unit	⁹ Well Number 131

II. ¹⁰ Surface Location

UL or lot no. L	Section 19	Township 18S	Range 38E	Lot. Idn	Feet from the 2310	North/South Line South	Feet from the 330	East/West line West	County Lea
--------------------	---------------	-----------------	--------------	----------	-----------------------	---------------------------	----------------------	------------------------	---------------

¹¹ Bottom Hole Location

UL or lot no.	Section	Township	Range	Lot. Idn	Feet from the	North/South Line	Feet from the	East/West line	County
¹² Lse Code P	¹³ Producing Method Code P	¹⁴ Gas Connection Date	¹⁵ C-129 Permit Number	¹⁶ C-129 Effective Date	¹⁷ C-129 Expiration Date				

III. Oil and Gas Transporters

¹⁸ Transporter OGRID	¹⁹ Transporter Name and Address	²⁰ POD	²¹ O/G	²² POD ULSTR Location and Description
001009	ARCO PIPELINE P.O. Box 1610 Midland TX 79702	2265310	0	
020667	SHELL PIPE LINE CORP P O BOX 1910 MIDLAND TX 79701	2265310	0	
009171	GPM GAS CORP. 1030 Plaza Office Bldg. Bartlesville OK 74004	2265330	G	

IV. Produced Water


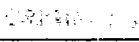
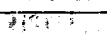
²³ POD 2265350	²⁴ POD ULSTR Location and Description Unit E, Sec. 29, T18S, R38E
------------------------------	---


V. Well Completion Data

²⁵ Spud Date	²⁶ Ready Date	²⁷ TD	²⁸ PBSD	²⁹ Perforations
³⁰ Hole Size	³¹ Casing & Tubing Size	³² Depth Set	³³ Sacks Cement	

VI. Well Test Data

³⁴ Date New Oil	³⁵ Gas Delivery Date	³⁶ Test Date	³⁷ Test Length	³⁸ Tbg. Pressure	³⁹ Csg. Pressure
⁴⁰ Choke Size	⁴¹ Oil	⁴² Water	⁴³ Gas	⁴⁴ AOF	⁴⁵ Test Method

⁴⁶ I hereby certify that the rules of the Oil Conservation Division have been complied with and that the information given above is true and complete to the best of my knowledge and belief. Signature: 		OIL CONSERVATION DIVISION	
Printed name: for Steve McVeigh		Approved by: 	
Title: Chief Operating Officer		Title: 	
Date: 01-31-97		Approval Date:	
Phone: (713) 544-4762			

⁴⁷ If this is a change of operator fill in the OGRID number and name of the previous operator			
		OGRID #020676 Shell Western E & P Inc.	CONTRACT/LANDMAN 1-31-97
Previous Operator Signature		Printed Name	Title Date