

Santa Fe, New Mexico

NOTICE OF INTENTION TO DRILL

Notice must be given to the Oil Conservation Commission or its proper agent and approval obtained before drilling begins. If changes in the proposed plan are considered advisable, a copy of this notice showing such changes will be returned to the sender. Submit this notice in triplicate. One copy will be returned following approval. See additional instructions in Rules and Regulations of the Commission.

Hobbs, New Mexico

May 12, 1952

Place

Date

OIL CONSERVATION COMMISSION,
Santa Fe, New Mexico,

Gentlemen:

You are hereby notified that it is our intention to commence the drilling of a well to be known as _____

C. H. Sweet

Grimes

well No. **1-A**

Unit **I**

Company or Operator

Lease

of Sec. **20**, T. **18S**, R. **38E**, N. M., P. M., **Hobbs** Field, **Lea** County.

N

The well is **1650** feet (N.) (S.) of the **S.** line and **660** feet (E.) (W.) of the **E.** line of **Sec. 20, Twp 18S, R38-E**

(Give location from section or other legal subdivision lines. Cross out wrong directions.)

If state land the oil and gas lease is No. _____ Assignment No. _____

If patented land the owner is **W. D. Grimes**

Address **Hobbs, New Mexico**

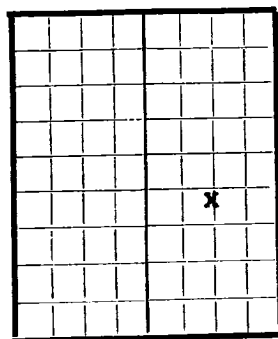
If government land the permittee is _____

Address _____

The lessee is **C. H. Sweet**

Address **Box 1115, Hobbs, New Mexico**

We propose to drill well with drilling equipment as follows: **Rotary**



AREA 640 ACRES

LOCATE WELL CORRECTLY

The status of a bond for this well in conformance with Rule 39 of the General Rules and Regulations of the Commission is as follows: **Has been filed**

We propose to use the following strings of casing and to land or cement them as indicated:

| Size of Hole | Size of Casing | Weight Per Foot | New or Second Hand | Depth | Landed or Cemented | Sacks Cement |
|--------------|----------------|-----------------|--------------------|-------|--------------------|--|
| 11" | 8 5/8" | 24* | New | 250' | Circulated to | Surface - 200 sack |
| 6-3/4" | 5 1/2" | 15.5* | New | 4300' | Cemented | 300 sacks at bottom- 2 stage at top of salt w/ 100 sacks |

If changes in the above plan become advisable we will notify you before cementing or landing casing. We estimate that the first productive oil or gas sand should occur at a depth of about **4230** feet.

Additional information:

Approved _____, 19____
except as follows:

Sincerely yours,

C. H. Sweet

Company or Operator

By _____

Position

Operator

Send communications regarding well to:

Name **C. H. Sweet**

Address **Box 1115, Hobbs, New Mexico**

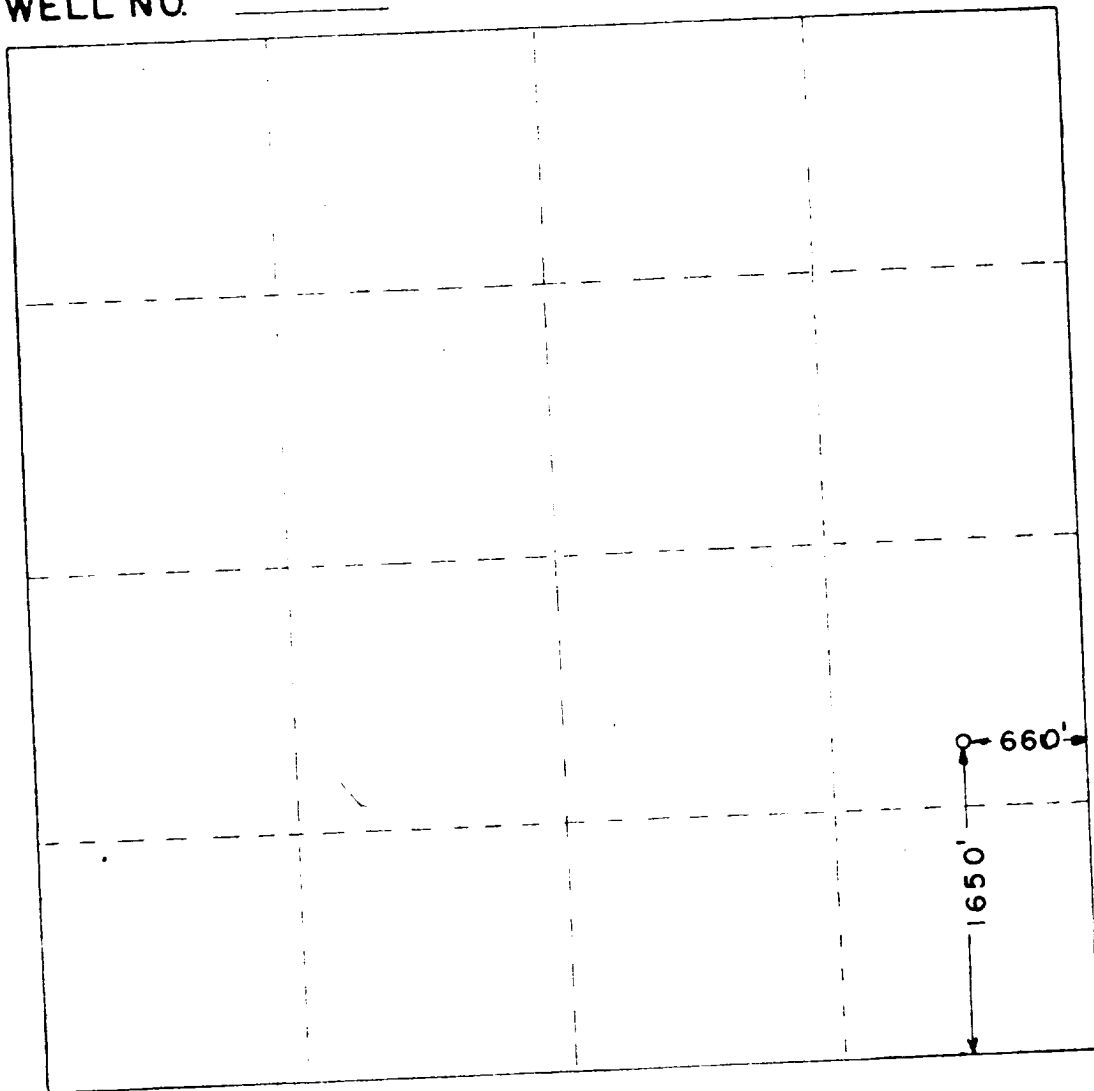
OIL CONSERVATION COMMISSION,

By _____

Title _____

WELL LOCATION SURVEY PLAT

OPERATOR C H SWEET
LEASE GRIMES
WELL NO. 1 A



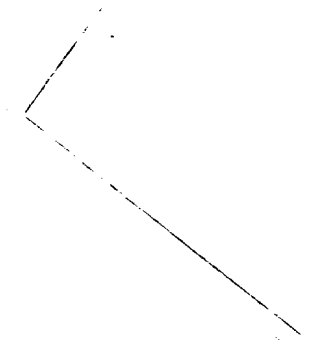
SEC. 20, TWP. 18 S., RGE. 38 E., N.M.P.M.

I HEREBY CERTIFY THAT THIS PLAT WAS MADE
FROM NOTES TAKEN IN THE FIELD BY ME AND
THAT THE SAME IS TRUE AND CORRECT TO
BEST OF MY KNOWLEDGE AND BELIEF.

John W. West

JOHN W. WEST, PE & LS NO. 676

MAY 11, 1952



12/15/83
C. M. B. a. 409

