

DISTRICT I
P.O. Box 1980, Hobbs, NM 88240

DISTRICT II
P.O. Drawer DD, Artesia, NM 88210

DISTRICT III
1000 Rio Brazos Rd., Aztec, NM 87410

OIL CONSERVATION DIVISION

2040 Pacheco St.
Santa Fe, NM 87505

WELL API NO. 300250739700
Indicate Type of Lease STATE <input type="checkbox"/> FEE <input checked="" type="checkbox"/>
State Oil & Gas Lease No.
Lease Name or Unit Agreement Name NORTH HOBBS (G/SA) UNIT
Well No. 441
Pool name or Wildcat

SUNDRY NOTICES AND REPORTS ON WELLS (DO NOT USE THIS FORM FOR PROPOSALS TO DRILL OR TO DEEPEN OR PLUG BACK TO A DIFFERENT RESERVOIR. USE "APPLICATION FOR PERMIT" (FORM C-101) FOR SUCH PROPOSALS.)	
Type of Well: OIL WELL <input checked="" type="checkbox"/> GAS WELL <input type="checkbox"/> OTHER	
Name of Operator ALTURA ENERGY LTD	
Address of Operator 1710 STANLIND RD. HOBBS, NM 88240 505-397-8200	
Well Location Unit Letter <u>P</u> : <u>230</u> Feet From The <u>SOUTH</u> Line and <u>1090</u> Feet From The <u>EAST</u> Line 21 Section 18-S Township 38-E Range NMPM LEA County	
Elevation (Show whether DF, RKB, RT, GR, etc.) 3647 DF	

11 Check Appropriate Box to Indicate Nature of Notice, Report, or Other Data

NOTICE OF INTENTION TO:

PERFORM REMEDIAL WORK ☐ PLUG AND ABANDON ☒
TEMPORARILY ABANDON ☐ CHANGE PLANS ☐
PULL OR ALTER CASING ☐
OTHER: ☐

SUBSEQUENT REPORT OF:

REMEDIAL WORK ☐ ALTERING CASING ☐
COMMENCE DRILLING OPNS. ☐ PLUG AND ABANDONMENT ☐
CASING TEST AND CEMENT JOB ☐
OTHER: ☐

Describe Proposed or Completed Operations (Clearly state all pertinent details, and give pertinent dates, including estimated date of starting any proposed work) SEE RULE 1103.

NOTIFY NMOCDD BEFORE RIG UP 393-6161

WELL TA'D 9-30-92 4.5 CIBP @ 4042'

SPOT 35 SKS OF CMT @ 4042'
SPOT 25 SKS OF C CMT @ 2810' BOTTOM OF SALT
SPOT 25 SKS OF CMT @ 2000' TOP OF SALT
SPOT 25 SKS @ 310' SURF. SHOE PLUG
SPOT 10 SKS OF CMT @ 30'-SURF
CUT OFF WELLHEAD & ANCHORS 4' BGL CAP WELL W/ STEEL PLATE DUE TO WELL IN TOWN WELD WELL INFORMATION
ON STEEL PLATE 4' BGL

THE COMMISSION MUST BE NOTIFIED 24
HOURS PRIOR TO THE BEGINNING OF
PLUGGING OPERATIONS FOR THE C-103
TO BE APPROVED.

I hereby certify that the information above is true and complete to the best of my knowledge and belief.


SIGNATURE JACK SHELTON TITLE AGENT DATE 01-05-00

TYPE OR PRINT NAME JACK SHELTON TELEPHONE NO. 915-523-5155


(This space for State Use)

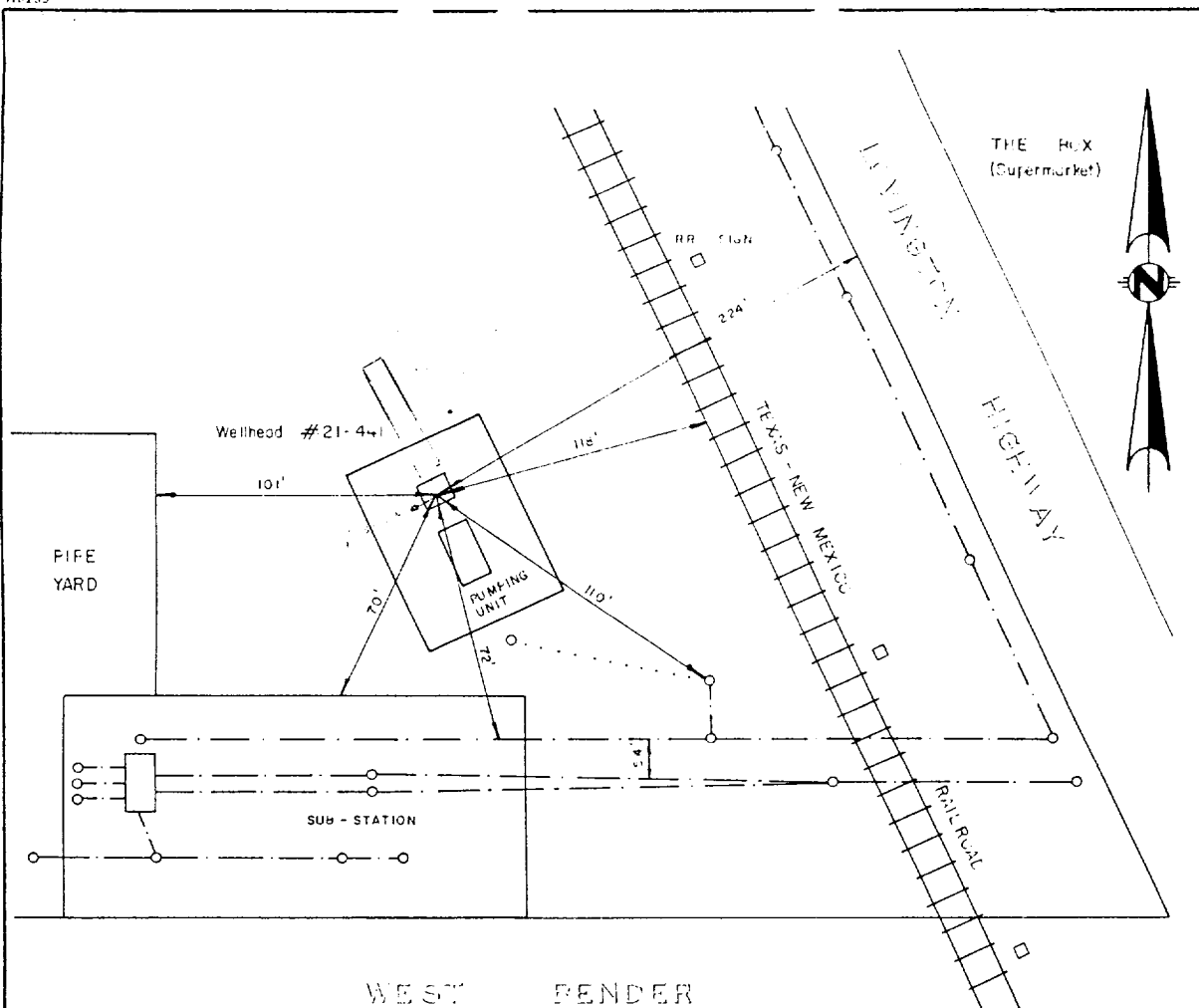
APPROVED BY STATE WORK FIELD REP TITLE STATE WORK FIELD REP DATE JAN 06 2000

CONDITIONS OF APPROVAL, IF ANY:



TD 42441





NOTE: All Field Work Furnished by Shell Western E & P, Inc.



I HEREBY CERTIFY THAT THIS PLAT WAS MADE FROM NOTES TAKEN IN THE FIELD IN A BONA FIDE SURVEY MADE UNDER MY SUPERVISION, AND THAT THE SAME IS TRUE AND CORRECT TO THE BEST OF MY KNOWLEDGE AND BELIEF.

JOHN W. WEST, NM PE & LS No 676
TEXAS RPS No 1138
RONALD J. EIDSON, NM LS No 3239
TEXAS RPS No 1883

SHELL WESTERN E & P, INC.

Well #21-441

JOHN W. WEST ENGINEERING COMPANY
CONSULTING ENGINEERS HOBBS, NEW MEXICO

Scale No Scale	Drawn By C. Bass
Date 11/26/88	Sheet 1 of 1 Sheets

