

District I  
PO Box 1980, Hobbs, NM 88241-1980  
District II  
PO Drawer DD, Artesia, NM 88211-0719  
District III  
1000 Rio Brazos Rd., Aztec, NM 87410  
District IV  
PO Box 2088, Santa Fe, NM 87504-2088

State of New Mexico  
Geology, Minerals & Natural Resources Department

**OIL CONSERVATION DIVISION**  
**2040 South Pacheco**  
**Santa Fe, NM 87505**

Form C-104  
Revised February 10, 1994  
Instructions on back  
Submit to Appropriate District Office  
5 Copies

☒ AMENDED REPORT

**I. REQUEST FOR ALLOWABLE AND AUTHORIZATION TO TRANSPORT**

<sup>1</sup> Operator name and Address Altura Energy Ltd. P.O. Box 4294 Houston TX 77210-4294		<sup>2</sup> OGRID Number 157984	
<sup>4</sup> API Number 30-025-07429		<sup>3</sup> Reason for Filing Code CH -- EFF. 3-01-97	
<sup>5</sup> Pool Name HOBBS; GRAYBURG/SAN ANDRES		<sup>6</sup> Pool Code 31920	
<sup>7</sup> Property Code 19520		<sup>8</sup> Property Name NORTH HOBBS (G/SA) UNIT	
		<sup>9</sup> Well Number 221	

**II. <sup>10</sup> Surface Location**

UL or lot no. F	Section 28	Township 18S	Range 38E	Lot. Idn	Feet from the 1910	North/South Line NORTH	Feet from the 1650	East/West line WEST	County LEA
--------------------	---------------	-----------------	--------------	----------	-----------------------	---------------------------	-----------------------	------------------------	---------------

**<sup>11</sup> Bottom Hole Location**

UL or lot no.	Section	Township	Range	Lot. Idn	Feet from the	North/South Line	Feet from the	East/West line	County
<sup>12</sup> Lse Code F	<sup>13</sup> Producing Method Code INJECTION		<sup>14</sup> Gas Connection Date		<sup>15</sup> C-129 Permit Number		<sup>16</sup> C-129 Effective Date		<sup>17</sup> C-129 Expiration Date

**III. Oil and Gas Transporters**

<sup>18</sup> Transporter OGRID	<sup>19</sup> Transporter Name and Address	<sup>20</sup> POD	<sup>21</sup> O/G	<sup>22</sup> POD ULSTR Location and Description

**IV. Produced Water**



<sup>23</sup> POD	<sup>24</sup> POD ULSTR Location and Description


**V. Well Completion Data**

<sup>25</sup> Spud Date	<sup>26</sup> Ready Date	<sup>27</sup> TD	<sup>28</sup> PBSD	<sup>29</sup> Perforations
<sup>30</sup> Hole Size	<sup>31</sup> Casing & Tubing Size	<sup>32</sup> Depth Set	<sup>33</sup> Sacks Cement	

**VI. Well Test Data**

<sup>34</sup> Date New Oil	<sup>35</sup> Gas Delivery Date	<sup>36</sup> Test Date	<sup>37</sup> Test Length	<sup>38</sup> Tbg. Pressure	<sup>39</sup> Csg. Pressure
<sup>40</sup> Choke Size	<sup>41</sup> Oil	<sup>42</sup> Water	<sup>43</sup> Gas	<sup>44</sup> AOF	<sup>45</sup> Test Method

<sup>46</sup> I hereby certify that the rules of the Oil Conservation Division have been complied with and that the information given above is true and complete to the best of my knowledge and belief. Signature: 		<b>OIL CONSERVATION DIVISION</b>	
Printed name: Steve McVeigh		Approved by: 	
Title: Chief Operating Officer		Title: DISTRICT SUPERVISOR	
Date: 01-31-97		Approval Date:	
Phone: (713) 544-4762			

<sup>47</sup> If this is a change of operator fill in the OGRID number and name of the previous operator			
Previous Operator Signature 		OGRID 020676 Shell Western E&P Inc.	
		CONTRACT/LANDMAN 1-31-97	
		Printed Name Title Date	