


DUPLICATE

NEW MEXICO OIL CONSERVATION COMMISSION

NOTICE OF INTENTION TO DRILL

See Rules 101 and 1104.

If changes in the proposed plan are considered advisable, a copy of this notice showing such changes must be returned to the sender. Submit this notice in triplicate. One copy will be returned following approval.



Hobbs, New Mexico

Place

4-24-51
Date

Notice hereby is given that it is our intention to commence the drilling of a well to be known as

C. H. Sweet

Company or Operator

State F

Lease

well No. 1-A

in NE NE NE

of Sec. 23

T. 18-S

R. 37-E

N. M. P. M. M.W. Hobbs

Pool, Lea

County.

The well is 330' / S. of the North Line 330' / West of the East

N

Line (E.) (W.) line of the above section.

(Give location from section lines. Cross out wrong directions.)

If state land the oil and gas lease is No. MN-1179 Assignment No. B-9264

If patented land the owner is

Address

If government land the permittee is

Address

The lessee is

Address

We propose to drill well with drilling equipment as follows: Rotary

The status of a bond for this well in conformance with Rule 101 of the General Rules and Regulations of the Commission is as follows: Has been filed.

We propose to use the following strings of casing and to land or cement them as indicated:

Size of Hole	Size of Casing	Weight Per Foot	New or Second Hand	Depth	Landed or Cemented	Sacks Cement
11"	8 5/8	22.7#	New	300'	Cemented	To Surface
6 3/4"	5 1/2	17 #	New	3900'	Cemented	
				From Base of Salt to Surface	Cemented w/	300 Sacks
				Total Depth	Cemented w/	150 Sacks

If changes in the above plans become advisable we will notify you before cementing or landing casing. We estimate that the first productive oil or gas sand should occur at a depth of about 3975' feet.

Additional information:

Approved MAY 14 1951, 19

except as follows:


OIL CONSERVATION COMMISSION
By Roy Yarbrough
Title Oil & Gas Inspector

C. H. Sweet
Company or Operator
By
Position Owner

Send communications regarding well to:

Name C. H. Sweet

Address Box 1115, Hobbs, New Mexico

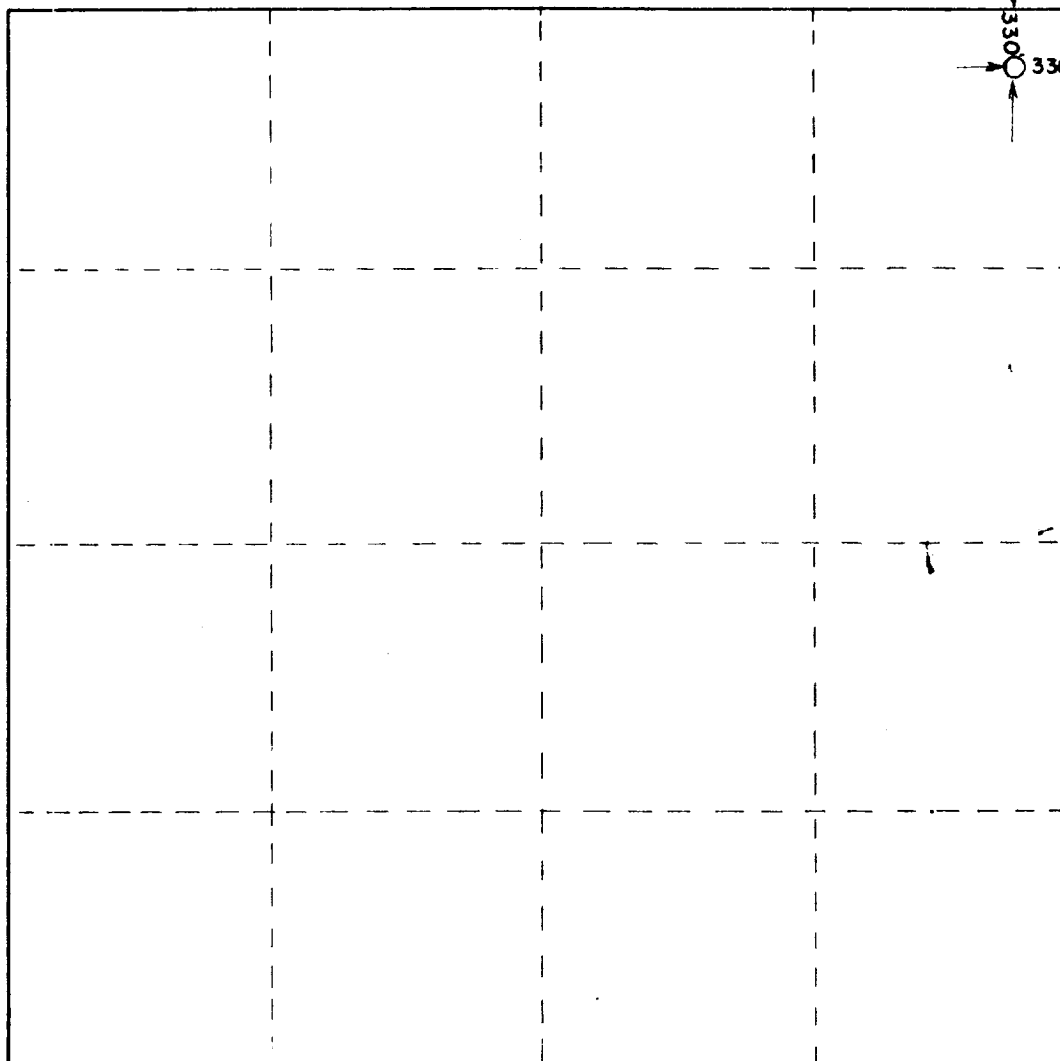


Handwritten signature: *Handwritten signature*

RECEIVED
MAY 15 1951
OIL CONSERVATION COMMISSION
HOBBS-OFFICE

WELL LOCATION SURVEY PLAT.

COMPANY C. H. SWEET
LEASE STATE F
WELL NO. I-A



SEC. 23 TWP. 18 S. RGE. 37 E. N.M.P.M.

I CERTIFY THAT THIS SURVEY WAS MADE UNDER
MY DIRECTION, AND THAT THE PLAT IS CORRECT
TO THE BEST OF MY KNOWLEDGE. .

John W. West
NEW MEXICO LICENSE NO. 676

1/17
1/18
1/19
1/20
1/21
1/22
1/23
1/24
1/25
1/26
1/27
1/28
1/29
1/30
1/31
2/1
2/2
2/3
2/4
2/5
2/6
2/7
2/8
2/9
2/10
2/11
2/12
2/13
2/14
2/15
2/16
2/17
2/18
2/19
2/20
2/21
2/22
2/23
2/24
2/25
2/26
2/27
2/28
2/29
2/30
3/1
3/2
3/3
3/4
3/5
3/6
3/7
3/8
3/9
3/10
3/11
3/12
3/13
3/14
3/15
3/16
3/17
3/18
3/19
3/20
3/21
3/22
3/23
3/24
3/25
3/26
3/27
3/28
3/29
3/30
3/31
4/1
4/2
4/3
4/4
4/5
4/6
4/7
4/8
4/9
4/10
4/11
4/12
4/13
4/14
4/15
4/16
4/17
4/18
4/19
4/20
4/21
4/22
4/23
4/24
4/25
4/26
4/27
4/28
4/29
4/30
5/1
5/2
5/3
5/4
5/5
5/6
5/7
5/8
5/9
5/10
5/11
5/12
5/13
5/14
5/15
5/16
5/17
5/18
5/19
5/20
5/21
5/22
5/23
5/24
5/25
5/26
5/27
5/28
5/29
5/30
5/31
6/1
6/2
6/3
6/4
6/5
6/6
6/7
6/8
6/9
6/10
6/11
6/12
6/13
6/14
6/15
6/16
6/17
6/18
6/19
6/20
6/21
6/22
6/23
6/24
6/25
6/26
6/27
6/28
6/29
6/30
7/1
7/2
7/3
7/4
7/5
7/6
7/7
7/8
7/9
7/10
7/11
7/12
7/13
7/14
7/15
7/16
7/17
7/18
7/19
7/20
7/21
7/22
7/23
7/24
7/25
7/26
7/27
7/28
7/29
7/30
7/31
8/1
8/2
8/3
8/4
8/5
8/6
8/7
8/8
8/9
8/10
8/11
8/12
8/13
8/14
8/15
8/16
8/17
8/18
8/19
8/20
8/21
8/22
8/23
8/24
8/25
8/26
8/27
8/28
8/29
8/30
8/31
9/1
9/2
9/3
9/4
9/5
9/6
9/7
9/8
9/9
9/10
9/11
9/12
9/13
9/14
9/15
9/16
9/17
9/18
9/19
9/20
9/21
9/22
9/23
9/24
9/25
9/26
9/27
9/28
9/29
9/30
10/1
10/2
10/3
10/4
10/5
10/6
10/7
10/8
10/9
10/10
10/11
10/12
10/13
10/14
10/15
10/16
10/17
10/18
10/19
10/20
10/21
10/22
10/23
10/24
10/25
10/26
10/27
10/28
10/29
10/30
10/31
11/1
11/2
11/3
11/4
11/5
11/6
11/7
11/8
11/9
11/10
11/11
11/12
11/13
11/14
11/15
11/16
11/17
11/18
11/19
11/20
11/21
11/22
11/23
11/24
11/25
11/26
11/27
11/28
11/29
11/30
12/1
12/2
12/3
12/4
12/5
12/6
12/7
12/8
12/9
12/10
12/11
12/12
12/13
12/14
12/15
12/16
12/17
12/18
12/19
12/20
12/21
12/22
12/23
12/24
12/25
12/26
12/27
12/28
12/29
12/30
12/31

11/14/88
3/29/84
Joan For